FURBEARER TRAPPING, HUNTING AND HARVEST REPORT

LICENSE YEAR 2002

MONTANA

Montana Fish, Wildlife & Parks

Montana State Library
3 0864 1006 9530 6

This report was compiled by the Montana Fish, Wildlife & Parks,
Wildlife Division, Research and Technical Services,
Harvest Surveys Section

Keith Aune
Research & Technical Services Chief
kaune@state.mt.us
(406)444-5633

Steve A. Martin
Programmer/Analyst
smartin@state.mt.us
(406)994-6821

Candy Hinz
Program Specialist
chinz@state.mt.us
(406)994-6429

Furbearer Survey
Trapping, Hunting, and Harvest Report

License Year 2002

Harvest Surveys

Montana Fish Wildlife and Parks

March 16, 2004

Table of Contents

Introduction 1

Furbearer Tables

Estimates of Trapping and Hunting Effort, and Harvest Success 9

Summary of Trapping, Hunting, and Houndsman Activities 11
Detail of All Furbearer Activities Combined 29
Detail of Trapping and Snaring Activities 47
Detail of Hunting (without hounds) Activities 69
Detail of Hunting with Hounds Activities 77

Confidence Bounds on Statistical Estimates 81

All Furbearer Activities Combined 83
Trapping and Snaring Activities 95
Hunting (without hounds) Activities 117
Hunting with Hounds Activities 123

Appendix A: Description of 1996 to 2002 Furbearer Survey Trapping, Hunting, and Harvest Statistics Data Files 127

Enclosures
2002 Furbearer Survey Questionnaire
Furbearer 2002-2003 Montana Trapping Regulations

Digitized by the Internet Archive
in 2019 with funding from
Montana State Library

https://archive.org/details/furbearertrappin2002mont

Introduction

This report contains statistical estimates of Montana Furbearer, Predatory, and Nongame species trapping and hunting effort, and harvest success, during license year 2002 (LY2002). The LY2002 Trapping season began in autumn of 2002 and ended in spring of 2003. The estimates are based on summary and analysis of returns from a mail survey of 100% of known Trapping license holders, conducted following the LY2002 season (see **2002 Furbearer Survey Questionnaire** enclosure). The Trapping license holder was asked if he/she actively engaged in trapping/snaring, hunting, or hunting using hounds during the LY2002 season. Then, for each of these three furbearer related activities, the respondent was asked for effort and success information, by County and furbearer/predator/nongame species. Survey responses were summarized at various groupings of Species, Location, and Activity. The inverse of the overall survey response rate (license holders/responses analyzed) determines the factor by which these summary statistics are expanded into statistical estimates of furbearer activity effort and success in Montana.

Information on Trapping license sales, sampling effort, survey return, response rate, expansion factor, and participation rate are presented below. All Trapping license holders in Harvest Surveys' Sportsperson/License database by late April following the Furbearer season are sampled. Most of the Trapping license and holder information came from the FWP point-of-sale Automated Licensing System (ALS), which began operation at the start of LY2002. Landowner Trapper licenses were entered from paper copies. The effective sample rate is less than 100% because not all Trapping licenses are properly recorded in the database at the time of sampling. Sampled Trapping license holders are sent the Furbearer Survey by mail, usually sometime in the spring following the end of the Furbearer season. Return rates have been in the upper 20 to 40 percent range over the past 6 years. Percent of Furbearer Survey respondents reporting they actively trapped or hunted Furbearers has varied in the 50 to 60 percent range over the same period.

LY2002 Trapping License Sales, Sample Size, Survey Returns, and Number Reporting Fur Activity, with related Rates.

Total Sales	Holders Sampled	Responses Returned	Sample Rate	Return Rate	Response Rate	Expansion Factor	Active In Fur	Percent Active
2,798	2,755	1037	98.5%	37.6%	37.1%	2.698	626	60.4%

Estimation of Furbearer Effort and Success Statistics

The statistical estimates of trapping/hunting effort and harvest success were summarized and analyzed based on three variables: Species, Location, and Activity. They are organized in the tables of this report based on these three identifying variables.

1. **Furbearer, Predator, or Nongame Species (in the order presented in the report tables):**

- **All Species Combined**
- **Beaver** (Furbearer)
- **Otter** (Furbearer)
- **Muskrat** (Furbearer)
- **Mink** (Furbearer)
- **Marten** (Furbearer)
- **Fisher** (Furbearer)
- **Wolverine** (Furbearer)
- **Lynx** (CLOSED SEASON)
- **Bobcat** (Furbearer)
- **Weasel** (Predator)
- **Skunk** (Predator)
- **Coyote** (Predator)
- **Fox** (Nongame)
- **Raccoon** (Nongame)
- **Badger** (Nongame)
- **Other**
- **Unknown**

The category "All Species Combined" (ALL) indicates statistics are computed without regard to species. "Other" (OTH) indicates an unlisted species. "Unknown" (UNK) indicates an unidentified species.

2. **Location of Trapping or Hunting Effort:**

- **Statewide (State):** Indicates that statistics are computed without regard to County of effort and provides an overall picture of Trapper license holder activities and harvest in Montana.
- **Furbearer District (District 1 ... 7, District ?):** Statistics are computed based effort reported within groupings of Counties which approximate MFWP Administrative Regions. Reported effort or success in an unknown County is lumped into "District ?".
- **County:** Statistics are computed based on County of Trapper license holder effort. Counties are ordered alphabetically within Furbearer Districts. No attempt is made to screen out data reporting trapping or hunting of Furbearer species in Counties where their presence is unlikely. Reported location data are presented ***as is*** so Regional managers and biologists will have the opportunity to interpret it for themselves.

3. **Furbearer Activity Type (corresponding to the 3 separate portions of the survey):**

- **All:** Statistics are computed without regard to the Furbearer Activity Type.
- **Trapping/Snaring:** Statistics are computed for effort and success information from the "Trapping/Snaring" portion of the survey only.
- **Hunting (without hounds):** Statistics are computed for effort and success information from the "Hunting without hounds" portion of the survey only.
- **Hunting with Hounds:** Statistics are computed for effort and success information from the "Hunting with Hounds" portion of the survey only.

Statistical Confidence and Precision

The presented statistics relating to Trapper license holder trapping/hunting effort and harvest success are estimates based on the underlying Furbearer Survey response set for a particular combination of the various levels of Species, Location, and Activity. One expansion factor is derived from the population of holders of all Trapping License Types divided by the number of holders returning survey responses, for a given license year. (**See table above.**) The raw summarized survey response counts are multiplied by the expansion factor to obtain the estimates and 80% confidence bounds on the estimates. A low expansion factor (close to 1) indicates a high response rate, and favors good statistical precision in the estimate. Good statistical precision is reflected in relatively narrow 80% confidence bounds on the estimate. An expansion factor significantly higher than 1 indicates a lower response rate, relatively poor statistical precision, and relatively wide 80% confidence bounds on the estimate. A second factor influencing precision of an effort or success estimate is the raw number of survey responses reporting trapping/hunting activity or harvest, for a given combination of Species, Location, and Activity. The higher the total count of responding active trappers/hunters, or reported kill, the better the precision of the estimate of the effort or success statistic.

Relative statistical precision will be better for estimates at levels and groupings of Species, Location, and Activity where the total reported number trapping/hunting or harvesting is relatively higher. Total reported trappers/hunters and kill accumulate as the three grouping variables are lumped into higher levels, therefore, relative precision of the estimates get better. For example, precision in the Statewide estimates will be better than precision in Furbearer District level estimates, which will generally be better than precision in the County level estimates. In general, the poorest relative precision in the estimates occur at the finest level of response data splitting. This is particularly true at the County level for species with relatively restricted populations or low Trapper license holder interest.

Estimates of Trappers and Successful Trappers by Location will not sum to the District wide or Statewide estimates because an individual trapper/hunter may expend effort and take animals in more than one County. The Trapper/Hunter Days and Total Harvest estimates will sum across Locations because hunters report days and kill by County, and the same expansion factor is used to obtain the estimates for all Locations.

In cases where there was no Trapper license holder trapping/hunting effort for a given Species, at a given Location, for a given Activity, no row of effort or success statistics was generated. In cases where there was no Trapper license holder trapping/hunting success, some of the ratios comparing harvest within defined categories will be undefined. These are flagged in the tables as **–0.0**. In other cases, effort or success ratios were too large to fit in the space formatted for the table column. These will appear as ##### and generally indicate values outside a meaningful range.

Tables of Statistical Estimates of Furbearer Effort and Success

The Furbearer tables are organized as follows:

Tables of Trapping and Hunting Effort, and Harvest Success

1. **Summary of Trapping, Hunting, and Houndsman Activities**
2. **Detail of All Furbearer Activities Combined**
3. **Detail of Trapping and Snaring Activities**
4. **Detail of Hunting (without hounds) Activities**
5. **Detail of Hunting with Hounds Activities**

Tables of Confidence Bounds on Statistical Estimates

6. **All Furbearer Activities Combined**
7. **Trapping and Snaring Activities**
8. **Hunting (without hounds) Activities**
9. **Hunting with Hounds Activities**

A description of each table, including definitions of each column is given below.

Table 1: Summary of Trapping, Hunting, and Houndsman Activities

This presentation joins the key statistics for the three Furbearer Activities with those for All Activities Combined into a single table. It is similar to the presentation given in Furbearer reports prior to LY1996. **The following statistics were computed by Species (ALL combined and individual species) and Location (State, Furbearer District, and County within District):**

Trapping Activity

- **Active Trapper:** Point estimate of number of Trapping License holders that actively set traps or snares for Furbearer Survey Species during the Furbearer season.
- **Trap Days:** Point estimate of the sum of Number of Traps Set multiplied by Days Set across every trapper reporting trapping for a given Species within a given County. An estimate of trapping effort.
- **Total Catch:** Point estimate of the total number of animals caught of a given Species at a given Location.
- **Trap Days/Catch:** Traps Days divided by Total Catch for a given Species and Location . An estimate of the trapping/snaring effort required to harvest an animal.

Hunting Activity

- **Active Hunter:** Point estimate of number of Trapping License holders that actively hunted without hounds for Furbearer Survey Species during the Furbearer season.
- **Hunter Days:** Point estimate of the sum of days or partial days afield hunting (without hounds) for a given Species at a given Location.

- **Total Harvest:** Point estimate of the total number of animals taken while hunting (without hounds), of a given Species at a given Location.

Houndsman Activity

- **Active Hounds:** Point estimate of number of Trapping License holders that actively hunted with hounds for Furbearer Survey Species during the Furbearer season.
- **Hunter Days:** Point estimate of the sum of days or partial days afield hunting with hounds for a given Species at a given Location.
- **Total Harvest:** Point estimate of the total number of animals taken while hunting with hounds, of a given Species at a given Location.

All Activities

- **Active in Fur:** Point estimate of number of Trapping License holders that actively trapped, snared, hunted or used hounds in the effort to take a Furbearer Survey Species during the Furbearer season.
- **Total Harvest:** Point estimate of the total number of animals taken while engaged in any Furbearer Activity, of a given Species at a given Location.
- **Mean Harvest:** Total Harvest divided by the number Active in Fur. An estimate of the number of animals taken by an average active Trapping License Holder regardless of Furbearer Activity, for a given Species at a given Location.
- **Species % Comp. (Species Percent Composition):** Total Harvest of a given Species, divided by Total Harvest of ALL species, within a given Location, regardless of Activity of take, expressed as a percent. Provides an estimate of the percent Furbearer Survey Species composition of Harvest at a given Location.

Table 2: Detail of All Furbearer Activities Combined

The statistics in this table were computed without regard to type of Furbearer Activity.

- **Active in Fur:** Point estimate of number of Trapping License holders that actively trapped, snared, hunted or used hounds in the effort to take a Furbearer Survey Species during the Furbearer season.
- **Activity Days:** Point estimate of the sum of days or partial days afield while engaged in any Furbearer Activity, for a given Species at a given Location.
- **Days/Trapper:** Activity Days divided by Active In Fur. An estimate of the number of days the average active Trapping License holder spent afield while engaged in any Furbearer Activity, for a given Species at a given Location.
- **Success Trapper (Successful Trappers/Hunters):** Point estimate of number of Trapping License holders that successfully trapped, snared, hunted or used hounds to take a Species at a given Location.
- **Percent Success:** Success Trapper divided by Active in Fur. An estimate of the percent of active Trapping License holders that successfully trapped, snared, hunted or used hounds to take a Species at a given Location.
- **Total Harvest:** Point estimate of the total number of animals taken while engaged in any Furbearer Activity, of a given Species at a given Location.
- **Mean Harvest:** Total Harvest divided by the number Active in Fur. An estimate of the number of animals taken by an average active Trapping License Holder regardless of Furbearer Activity, for a given Species at a given Location.
- **% Take 1 (Percent of Harvest of Bag Size 1):** An estimate of the percent of Harvest where only one animal was taken, of a given Species, at a given Location, disregarding Activity of take. The percent of harvest within the 8 bag size classes (% Take 1 … % Take 30+) provide a frequency distribution of number of animals harvested which can be compared across Locations and between Species.
- **% Take 2-3 (Percent of Harvest of Bag Size 2-3):** An estimate of the percent of Harvest where 2 to 3 animals were taken, of a given Species, at a given Location, disregarding Activity of take.

- **% Take 4-6 (Percent of Harvest of Bag Size 4-6):** An estimate of the percent of Harvest where 4 to 6 animals were taken, of a given Species, at a given Location, disregarding Activity of take.
- **% Take 7-10 (Percent of Harvest of Bag Size 7-10):** An estimate of the percent of Harvest where 7 to 10 animals were taken, of a given Species, at a given Location, disregarding Activity of take.
- **% Take 11-15 (Percent of Harvest of Bag Size 11-15):** An estimate of the percent of Harvest where 11 to 15 animals were taken, of a given Species, at a given Location, disregarding Activity of take.
- **% Take 16-21 (Percent of Harvest of Bag Size 16-21):** An estimate of the percent of Harvest where 16 to 21 animals were taken, of a given Species, at a given Location, disregarding Activity of take.
- **% Take 22-29 (Percent of Harvest of Bag Size 22-29):** An estimate of the percent of Harvest where 22 to 29 animals were taken, of a given Species, at a given Location, disregarding Activity of take.
- **% Take 30+ (Percent of Harvest of Bag Size 30 or more):** An estimate of the percent of Harvest where 30 or more animals were taken, of a given Species, at a given Location, disregarding Activity of take.
- **Species % Comp. (Species Percent Composition):** Total Harvest of a given Species, divided by Total Harvest of ALL species, within a given Location, regardless of Activity of take, expressed as a percent. Provides an estimate of the percent Furbearer Survey Species composition of Harvest at a given Location.

Table 3: Detail of Trapping and Snaring Activities

The statistics were computed from the Trapping and Snaring section of the Furbearer Survey.

- **Active Trapper:** Point estimate of number of Trapping License holders that actively set traps or snares during the Furbearer season.
- **Activity Days:** Point estimate of the sum of days or partial days afield while engaged in Trapping or Snaring, for a given Furbearer Survey Species at a given Location.
- **Days/Trapper:** Activity Days divided by Active Trapper. An estimate of the number of days the average active Trapping License holder spent afield while engaged in Trapping or Snaring, for a given Species at a given Location.
- **Traps Set:** Point estimate of the sum of Average Number of Traps Set across every trapper reporting trapping for a given Species within a given County.
- **Traps Per Trapper:** Traps Set divided by Active Trappers. An estimate of the number of traps or snares set by an average Trapper, for a given Species at a given Location
- **Trap Days:** Point estimate of the sum of Number of Traps Set multiplied by Activity Days across every trapper reporting trapping for a given Species within a given County. An estimate of trapping effort.
- **Trap Days/Trapper:** Traps Days divided by Active Trappers, for a given Species and Location . An estimate of the trapping or snaring effort expended by the average Trapper.
- **Success Trappers (Successful Trappers):** Point estimate of number of Active Trappers that successfully trapped or snared at least one animal of a given Species at a given Location.
- **Percent Success:** Success Hunter divided by Active Trapper. An estimate of the percent of Active Trappers that were successful in taking at least one animal of a given Species at a given Location.
- **Total Catch:** Point estimate of the total number of animals caught of a given Species at a given Location.
- **Mean Catch:** Total Catch divided by the number of Active Trappers. An estimate of the number of animals taken by an average active trapper, for a given Species at a given Location.
- **Trap Days/Catch:** Traps Days divided by Total Catch for a given Species and Location . An estimate of the trapping or snaring effort required to catch an animal.
- **% Take 1 (Percent of Harvest of Bag Size 1):** An estimate of the percent of Harvest where only one animal was taken, of a given Species, at a given Location, by Trapping or Snaring. The percent of harvest within the 8 bag size classes (% Take 1 … % Take 30+) provide a frequency distribution of number of animals harvested which can be compared across Locations and between Species.
- **% Take 2-3 (Percent of Harvest of Bag Size 2-3):** An estimate of the percent of Harvest where 2 to 3 animals were taken, of a given Species, at a given Location, by Trapping or Snaring.

- **% Take 4-6 (Percent of Harvest of Bag Size 4-6):** An estimate of the percent of Harvest where 4 to 6 animals were taken, of a given Species, at a given Location, by Trapping or Snaring.
- **% Take 7-10 (Percent of Harvest of Bag Size 7-10):** An estimate of the percent of Harvest where 7 to 10 animals were taken, of a given Species, at a given Location, by Trapping or Snaring.
- **% Take 11-15 (Percent of Harvest of Bag Size 11-15):** An estimate of the percent of Harvest where 11 to 15 animals were taken, of a given Species, at a given Location, by Trapping or Snaring.
- **% Take 16-21 (Percent of Harvest of Bag Size 16-21):** An estimate of the percent of Harvest where 16 to 21 animals were taken, of a given Species, at a given Location, by Trapping or Snaring.
- **% Take 22-29 (Percent of Harvest of Bag Size 22-29):** An estimate of the percent of Harvest where 22 to 29 animals were taken, of a given Species, at a given Location, by Trapping or Snaring.
- **% Take 30+ (Percent of Harvest of Bag Size 30 or more):** An estimate of the percent of Harvest where 30 or more animals were taken, of a given Species, at a given Location, by Trapping or Snaring.
- **Species % Comp. (Species Percent Composition):** Total Harvest of a given Species, divided by Total Harvest of ALL Furbearer Survey Species, by Trapping or Snaring within a given Location, expressed as a percent. Provides an estimate of the percent Furbearer Survey Species composition of Trapping or Snaring Harvest at a given Location.

Table 4: Detail of Hunting (without hounds) Activities

The statistics were computed from the Hunting without hounds section of the Furbearer Survey.

- **Active Hunter:** Point estimate of number of Trapping License holders that actively hunted without hounds for Furbearer Survey Species during the Furbearer season.
- **Hunter Days:** Point estimate of the sum of days or partial days afield hunting (without hounds) for a given Species at a given Location.
- **Days/Hunter:** Hunter Days divided by Active Hunters. An estimate of the number of days the average active Furbearer hunter spent afield while engaged in Hunting without hounds, for a given Species at a given Location.
- **Success Hunter (Successful Hunters):** Point estimate of number of Active Hunters that successfully Hunted without hounds to take a Species at a given Location.
- **Percent Success:** Success Hunter divided by Active Hunter. An estimate of the percent of active hunters that successfully hunted without hounds to take a Species at a given Location.
- **Total Harvest:** Point estimate of the total number of Furbearer animals taken while hunting without hounds, of a given Species at a given Location.
- **Mean Harvest:** Total Harvest divided by Active Hunter. An estimate of the number of animals taken by an average active Furbearer Hunter not using hounds, for a given Species at a given Location.
- **% Take 1 (Percent of Harvest of Bag Size 1):** An estimate of the percent of Harvest where only one animal was taken, of a given Species, at a given Location, while Hunting without hounds. The percent of harvest within the 8 bag size classes (% Take 1 … % Take 30+) provide a frequency distribution of number of animals harvested which can be compared across Locations and between Species.
- **% Take 2-3 (Percent of Harvest of Bag Size 2-3):** An estimate of the percent of Harvest where 2 to 3 animals were taken, of a given Species, at a given Location, while Hunting without hounds.
- **% Take 4-6 (Percent of Harvest of Bag Size 4-6):** An estimate of the percent of Harvest where 4 to 6 animals were taken, of a given Species, at a given Location, while Hunting without hounds.
- **% Take 7-10 (Percent of Harvest of Bag Size 7-10):** An estimate of the percent of Harvest where 7 to 10 animals were taken, of a given Species, at a given Location, while Hunting without hounds.
- **% Take 11-15 (Percent of Harvest of Bag Size 11-15):** An estimate of the percent of Harvest where 11 to 15 animals were taken, of a given Species, at a given Location, while Hunting without hounds.
- **% Take 16-21 (Percent of Harvest of Bag Size 16-21):** An estimate of the percent of Harvest where 16 to 21 animals were taken, of a given Species, at a given Location, while Hunting without hounds.
- **% Take 22-29 (Percent of Harvest of Bag Size 22-29):** An estimate of the percent of Harvest where 22 to 29 animals were taken, of a given Species, at a given Location, while Hunting without hounds.

- **% Take 30+ (Percent of Harvest of Bag Size 30 or more):** An estimate of the percent of Harvest where 30 or more animals were taken, of a given Species, at a given Location, while Hunting without hounds.
- **Species % Comp. (Species Percent Composition):** Total Harvest of a given Species, divided by Total Harvest of ALL species, while Hunting without hounds within a given Location, expressed as a percent. Provides an estimate of the percent Furbearer species composition of Hunting without hounds Harvest at a given Location.

Table 5: Detail of Hunting with Hounds Activities

The statistics were computed from the Hunting with Hounds section of the Furbearer Survey.

- **Active Hunter:** Point estimate of number of Trapping License holders that actively Hunted with Hounds for Furbearer Survey Species during the Furbearer season.
- **Hunter Days:** Point estimate of the sum of days or partial days afield Hunting with Hounds for a given Species at a given Location.
- **Days/Hunter:** Hunter Days divided by Active Hunters. An estimate of the number of days the average active Furbearer hunter spent afield while engaged in Hunting with Hounds, for a given Species at a given Location.
- **Success Hunter (Successful Hunters):** Point estimate of number of Active Hunters that successfully Hunted with Hounds to take a Species at a given Location.
- **Percent Success:** Success Hunter divided by Active Hunter. An estimate of the percent of active hunters that successfully Hunted with Hounds to take a Species at a given Location.
- **Total Harvest:** Point estimate of the total number of animals taken while Hunting with Hounds, of a given Species at a given Location.
- **Mean Harvest:** Total Harvest divided by Active Hunter. An estimate of the number of animals taken by an average active Furbearer Hunter with Hounds, for a given Species at a given Location.
- **% Take 1 (Percent of Harvest of Bag Size 1):** An estimate of the percent of Harvest where only one animal was taken, of a given Species, at a given Location, while Hunting with Hounds. The percent of harvest within the 8 bag size classes (% Take 1 … % Take 30+) provide a frequency distribution of number of animals harvested which can be compared across Locations and between Species.
- **% Take 2-3 (Percent of Harvest of Bag Size 2-3):** An estimate of the percent of Harvest where 2 to 3 animals were taken, of a given Species, at a given Location, while Hunting with Hounds.
- **% Take 4-6 (Percent of Harvest of Bag Size 4-6):** An estimate of the percent of Harvest where 4 to 6 animals were taken, of a given Species, at a given Location, while Hunting with Hounds.
- **% Take 7-10 (Percent of Harvest of Bag Size 7-10):** An estimate of the percent of Harvest where 7 to 10 animals were taken, of a given Species, at a given Location, while Hunting with Hounds.
- **% Take 11-15 (Percent of Harvest of Bag Size 11-15):** An estimate of the percent of Harvest where 11 to 15 animals were taken, of a given Species, at a given Location, while Hunting with Hounds.
- **% Take 16-21 (Percent of Harvest of Bag Size 16-21):** An estimate of the percent of Harvest where 16 to 21 animals were taken, of a given Species, at a given Location, while Hunting with Hounds.
- **% Take 22-29 (Percent of Harvest of Bag Size 22-29):** An estimate of the percent of Harvest where 22 to 29 animals were taken, of a given Species, at a given Location, while Hunting with Hounds.
- **% Take 30+ (Percent of Harvest of Bag Size 30 or more):** An estimate of the percent of Harvest where 30 or more animals were taken, of a given Species, at a given Location, while Hunting with Hounds.
- **Species % Comp. (Species Percent Composition):** Total Harvest of a given Species, divided by Total Harvest of ALL Furbearer Survey Species, while Hunting with Hounds within a given Location, expressed as a percent. Provides an estimate of the percent Furbearer Survey Species composition of Hunting with Hounds Harvest at a given Location.

Table 6: Confidence Bounds, All Furbearer Activities Combined

This table repeats the following statistical estimates, computed without regard to Type of Furbearer Activity, accompanied by lower and upper 80% Confidence Bounds on the estimates:

Active Trappers/Hunters, Activity Days, Successful Trappers/Hunters, Total Harvest.

Table 7: Confidence Bounds, Trapping and Snaring Activities

This table repeats the following statistical estimates, computed from the Trapping and Snaring section of the Furbearer Survey, accompanied by lower and upper 80% Confidence Bounds on the estimates:

Active Trappers, Activity Days, Traps Set, Trap Days, Successful Trappers, Total Harvest.

Table 8: Confidence Bounds, Hunting (without hounds) Activities

This table repeats the following statistical estimates, computed from the Hunting without hounds section of the Furbearer Survey, accompanied by lower and upper 80% Confidence Bounds on the estimates:

Active Hunters, Activity Days, Successful Hunters, Total Harvest.

Table 9: Confidence Bounds, Hunting with Hounds Activities

This table repeats the following statistical estimates, computed from the Hunting with Hounds section of the Furbearer Survey, accompanied by lower and upper 80% Confidence Bounds on the estimates:

Active Hunters, Activity Days, Successful Hunters, Total Harvest.

Notes Applying to All Furbearer Tables:

- **Species are presented in the following order: All Species Combined, Beaver, Otter, Muskrat, Mink, Marten, Fisher, Wolverine, Bobcat, Weasel, Skunk, Coyote, Fox, Raccoon, Badger, Other, Unknown**. (**Lynx** season is closed.) Furbearer Survey returns were edited for obvious errors and interpretation problems, but beyond that, reported Species were not edited based on expected Location.
- **Counties are presented in alphabetical order after the Furbearer District to which they belong.** Furbearer Districts approximate MFWP administrative Regions 1..7.
- **If no trapping or hunting effort was reported for a given Species, at a given Location, for a given Activity, no record for that combination of identifying columns will appear in the table.** This explains why certain Species for a given type of Activity will have no row of statistics for a given Location.
- **Undefined values are indicated with the flag –0.0**. It occurs when a Harvest of zero is used in the denominator of a ratio.
- **Out of format range values are indicated with ######.** These entries occur when the numerator of a ratio, relative to the denominator, is so large that the ratio is essentially meaningless.
- **The page numbers** in the lower right hand corner indicate the consecutive page in the Furbearer Report. The page numbers in the upper right of each table title header indicate a page within a given table. Each table will have pages numbered beginning with 1.
- **The date March 16, 2004** printed throughout this report and in the title of the tables indicates the date the statistical estimates presented in this Furbearer Report were generated. This provides a version stamp in the event the statistics are regenerated using modified source data or analysis methods.

2002 Furbearer Survey Report

Tables of Statistical Estimates

Trapping and Hunting Effort
and
Harvest Success

1. Summary of Trapping, Hunting, and Houndsman Activities
2. Detail of All Furbearer Activities Combined
3. Detail of Trapping and Snaring Activities
4. Detail of Hunting (without hounds) Activities
5. Detail of Hunting with Hounds Activities

Each Table Ordered by
Furbearer Species (Including ALL Combined)
and
Location (Statewide, Furbearer District, and County)

Summary of Trapping, Hunting, and Houndsman Activities

March 16th, 2004 page 1

Montana Fish Wildlife and Parks
2002 Furbearer Survey Report: Statistical Estimates of Trapping, Hunting, and Harvest
Summary of Trapping, Hunting, and Houndsman Activities, by Species and Location

Species: ALL

	TRAPPING ACTIVITY				HUNTING ACTIVITY			HOUNDSMAN ACTIVITY			ALL ACTIVITIES			
Location	Active Trapper	Trap Days	Total Catch	T Days /Catch	Active Hunter	Hunter Days	Total Harvest	Active Hounds	Hunter Days	Total Harvest	Active In Fur	Total Harvest	Mean Harvest	Species % Comp.
STATEWIDE	1,344	3,929,841	39,671	99.1	588	14,724	4,676	302	5,510	1,114	1,689	45,461	26.9	100.0
DISTRICT 1	186	154,500	3,486	44.3	51	283	40	86	880	113	267	3,640	13.6	100.0
Flathead	105	36,423	1,600	22.8	22	86	16	16	89	32	121	1,649	13.6	100.0
Lake	11	1,155	121	9.5	8	46	3	8	51	0	16	124	7.7	100.0
Lincoln	59	104,716	1,473	71.1	11	46	3	46	631	70	105	1,546	14.7	100.0
Sanders	30	12,207	291	41.9	13	97	13	16	108	11	46	316	6.9	100.0
R1 Unknown	0	0	0	0.0	3	8	5	0	0	0	3	5	2.0	100.0
DISTRICT 2	227	524,294	7,423	70.6	70	1,093	165	73	1,376	197	289	7,784	27.0	100.0
Deer Lodge	32	10,955	739	14.8	13	70	30	11	59	5	49	774	15.9	100.0
Granite	38	26,218	399	65.7	11	59	30	8	62	3	43	432	10.0	100.0
Mineral	19	22,727	167	135.9	3	11	0	11	291	3	27	170	6.3	100.0
Missoula	86	81,655	1,047	78.0	16	194	22	27	305	11	113	1,079	9.5	100.0
Powell	32	289,341	1,327	218.0	11	86	16	8	35	0	38	1,344	35.6	100.0
Ravalli	35	93,324	3,742	24.9	19	672	67	30	623	175	59	3,985	67.1	100.0
R2 Unknown	3	76	0	-0.0	0	0	0	0	0	0	3	0	0.0	-0.0
DISTRICT 3	305	526,944	10,890	48.4	105	1,298	939	65	1,220	162	380	11,991	31.5	100.0
Beaverhead	59	236,354	2,960	79.9	27	726	710	16	138	30	86	3,699	42.8	100.0
Broadwater	24	11,033	394	28.0	11	97	35	8	94	8	30	437	14.7	100.0
Gallatin	97	93,691	2,385	39.3	22	111	35	24	475	92	113	2,512	22.2	100.0
Jefferson	32	22,435	324	69.3	8	57	16	5	49	16	40	356	8.8	100.0
Madison	73	117,635	3,249	36.2	19	119	30	13	219	8	94	3,286	34.8	100.0
Park	49	35,295	1,400	25.2	19	170	111	16	154	8	62	1,519	24.5	100.0
Silver Bow	16	10,501	178	59.0	5	19	3	5	92	0	27	181	6.7	100.0
DISTRICT 4	246	588,562	5,593	105.2	113	3,370	634	57	764	70	321	6,298	19.6	100.0
Cascade	54	85,616	1,058	80.9	19	97	27	19	202	19	78	1,104	14.1	100.0
Chouteau	19	21,847	278	78.6	27	370	183	3	13	8	35	469	13.4	100.0
Fergus	40	24,958	653	38.2	22	94	27	8	270	30	57	710	12.5	100.0
Glacier	8	16,472	70	234.8	3	22	8	0	0	0	11	78	7.3	100.0
Judith Basin	13	37,302	313	119.2	3	550	127	5	22	3	16	442	27.3	100.0
Lewis & Clark	57	19,492	569	34.2	24	175	24	19	97	5	81	599	7.4	100.0
Liberty	8	57,838	97	595.4	5	116	27	3	8	3	13	127	9.4	100.0
Meagher	32	107,622	915	117.7	8	94	30	3	16	0	35	944	26.9	100.0
Petroleum	5	14,300	76	189.3	0	0	0	3	27	0	8	76	9.3	100.0
Pondera	11	16,861	521	32.4	0	0	0	0	0	0	11	521	48.2	100.0
Teton	32	16,135	718	22.5	8	1,122	54	5	108	3	35	774	22.1	100.0
Toole	8	170,119	326	521.1	3	729	127	0	0	0	8	453	56.0	100.0
DISTRICT 5	183	416,287	3,313	125.6	84	1,055	329	46	658	281	248	3,923	15.8	100.0
Bighorn	11	37,202	491	75.8	0	0	0	3	8	3	13	494	36.6	100.0
Carbon	22	14,562	275	52.9	5	43	24	5	5	5	30	305	10.3	100.0
Golden Valley	16	127,275	181	704.0	11	251	62	0	0	0	24	243	10.0	100.0
Musselshell	22	34,596	130	267.1	13	359	67	3	3	3	30	200	6.7	100.0
Stillwater	27	12,992	324	40.1	13	148	43	5	132	40	40	407	10.1	100.0
Sweetgrass	22	51,001	510	100.0	5	8	5	19	173	0	38	515	13.6	100.0
Wheatland	22	106,963	397	269.7	11	38	22	5	167	62	27	480	17.8	100.0
Yellowstone	65	31,695	1,006	31.5	32	205	100	11	162	162	84	1,268	15.2	100.0
R5 Unknown	0	0	0	0.0	3	3	5	3	8	5	5	11	2.0	100.0
DISTRICT 6	86	635,405	4,360	145.7	67	2,061	955	13	297	132	138	5,448	39.6	100.0
Blaine	13	43,084	173	249.5	13	364	57	3	13	8	24	237	9.8	100.0
Daniels	3	4,080	105	38.8	3	108	22	0	0	0	5	127	23.5	100.0
Hill	5	4,587	59	77.3	5	356	22	5	146	13	16	94	5.8	100.0
Mccone	22	184,873	1,131	163.5	8	51	89	0	0	0	27	1,220	45.2	100.0
Phillips	11	13,974	362	38.6	16	208	227	3	81	27	27	615	22.8	100.0
Richland	22	323,516	1,201	269.4	11	642	173	3	54	81	27	1,454	53.9	100.0
Roosevelt	3	12,951	208	62.3	8	108	146	0	0	0	8	353	43.7	100.0
Sheridan	8	14,897	159	93.6	5	84	35	3	3	3	8	197	24.3	100.0
Valley	16	33,444	963	34.7	8	113	162	0	0	0	22	1,125	52.1	100.0
R6 Unknown	0	0	0	0.0	3	27	24	0	0	0	3	24	9.0	100.0

March 16th, 2004 page 2

Montana Fish Wildlife and Parks
2002 Furbearer Survey Report: Statistical Estimates of Trapping, Hunting, and Harvest
Summary of Trapping, Hunting, and Houndsman Activities, by Species and Location

Species: ALL

	TRAPPING ACTIVITY				HUNTING ACTIVITY			HOUNDSMAN ACTIVITY			ALL ACTIVITIES			
Location	Active Trapper	Trap Days	Total Catch	T Days /Catch	Active Hunter	Hunter Days	Total Harvest	Active Hounds	Hunter Days	Total Harvest	Active In Fur	Total Harvest	Mean Harvest	Species % Comp.
DISTRICT 7	192	1,083,525	4,600	235.5	143	5,564	1,614	30	316	159	254	6,373	25.1	100.0
Carter	19	154,416	461	334.7	16	364	84	0	0	0	24	545	22.4	100.0
Custer	30	80,597	505	159.7	22	928	291	3	3	3	38	799	21.1	100.0
Dawson	40	390,544	1,916	203.9	22	1,044	499	3	40	0	46	2,415	52.6	100.0
Fallon	11	26,388	154	171.6	19	761	94	0	0	0	22	248	11.5	100.0
Garfield	19	92,008	391	235.2	8	54	24	3	3	3	24	418	17.2	100.0
Powder River	35	271,147	469	577.5	19	612	108	13	132	46	46	623	13.6	100.0
Prairie	22	23,595	275	85.7	8	828	219	0	0	0	22	494	22.9	100.0
Rosebud	22	17,584	78	224.7	24	650	140	5	32	38	40	256	6.3	100.0
Treasure	11	27,246	351	77.7	16	321	154	3	89	70	19	575	30.4	100.0
R7 Unknown	0	0	0	0.0	0	0	0	3	16	0	3	0	0.0	-0.0
DISTRICT ?	3	324	5	60.0	0	0	0	0	0	0	3	5	2.0	100.0
Unknown	3	324	5	60.0	0	0	0	0	0	0	3	5	2.0	100.0

March 16th, 2004 page 3

Montana Fish Wildlife and Parks
2002 Furbearer Survey Report: Statistical Estimates of Trapping, Hunting, and Harvest
Summary of Trapping, Hunting, and Houndsman Activities, by Species and Location

Species: BEAVER

	TRAPPING ACTIVITY				HUNTING ACTIVITY			HOUNDSMAN ACTIVITY			ALL ACTIVITIES			
Location	Active Trapper	Trap Days	Total Catch	T Days /Catch	Active Hunter	Hunter Days	Total Harvest	Active Hounds	Hunter Days	Total Harvest	Active In Fur	Total Harvest	Mean Harvest	Species % Comp.
STATEWIDE	710	272,226	8,475	32.1	0	0	0	0	0	0	710	8,475	11.9	18.6
DISTRICT 1	81	10,045	685	14.7	0	0	0	0	0	0	81	685	8.5	18.8
Flathead	43	1,932	278	7.0	0	0	0	0	0	0	43	278	6.4	16.9
Lincoln	24	6,988	335	20.9	0	0	0	0	0	0	24	335	13.8	21.6
Sanders	19	1,125	73	15.4	0	0	0	0	0	0	19	73	3.9	23.1
DISTRICT 2	124	31,841	1,071	29.7	0	0	0	0	0	0	124	1,071	8.6	13.8
Deer Lodge	19	2,849	165	17.3	0	0	0	0	0	0	19	165	8.7	21.3
Granite	16	1,349	108	12.5	0	0	0	0	0	0	16	108	6.7	25.0
Mineral	5	661	51	12.9	0	0	0	0	0	0	5	51	9.5	30.2
Missoula	49	6,208	259	24.0	0	0	0	0	0	0	49	259	5.3	24.0
Powell	22	9,287	232	40.0	0	0	0	0	0	0	22	232	10.7	17.3
Ravalli	24	11,486	256	44.8	0	0	0	0	0	0	24	256	10.6	6.4
DISTRICT 3	181	72,996	2,296	31.8	0	0	0	0	0	0	181	2,296	12.7	19.1
Beaverhead	38	25,241	747	33.8	0	0	0	0	0	0	38	747	19.8	20.2
Broadwater	8	496	81	6.1	0	0	0	0	0	0	8	81	10.0	18.5
Gallatin	59	13,094	483	27.1	0	0	0	0	0	0	59	483	8.1	19.2
Jefferson	19	4,174	116	36.0	0	0	0	0	0	0	19	116	6.1	32.6
Madison	49	20,752	499	41.6	0	0	0	0	0	0	49	499	10.3	15.2
Park	27	9,077	343	26.5	0	0	0	0	0	0	27	343	12.7	22.6
Silver Bow	3	162	27	6.0	0	0	0	0	0	0	3	27	10.0	14.9
DISTRICT 4	146	54,808	2,040	26.9	0	0	0	0	0	0	146	2,040	14.0	32.4
Cascade	35	7,013	316	22.2	0	0	0	0	0	0	35	316	9.0	28.6
Chouteau	13	1,419	181	7.9	0	0	0	0	0	0	13	181	13.4	38.5
Fergus	27	4,196	219	19.2	0	0	0	0	0	0	27	219	8.1	30.8
Judith Basin	5	459	86	5.3	0	0	0	0	0	0	5	86	16.0	19.5
Lewis & Clark	30	1,004	186	5.4	0	0	0	0	0	0	30	186	6.3	31.1
Meagher	16	36,900	502	73.5	0	0	0	0	0	0	16	502	31.0	53.1
Petroleum	3	270	19	14.3	0	0	0	0	0	0	3	19	7.0	25.0
Pondera	5	2,132	353	6.0	0	0	0	0	0	0	5	353	65.5	67.9
Teton	22	1,417	178	8.0	0	0	0	0	0	0	22	178	8.3	23.0
DISTRICT 5	121	86,393	1,201	72.0	0	0	0	0	0	0	121	1,201	9.9	30.6
Bighorn	8	556	127	4.4	0	0	0	0	0	0	8	127	15.7	25.7
Carbon	11	2,803	97	28.9	0	0	0	0	0	0	11	97	9.0	31.9
Golden Valley	8	34,091	46	743.2	0	0	0	0	0	0	8	46	5.7	18.9
Musselshell	8	1,077	11	99.8	0	0	0	0	0	0	8	11	1.3	5.4
Stillwater	19	2,512	143	17.6	0	0	0	0	0	0	19	143	7.6	35.1
Sweetgrass	8	2,930	135	21.7	0	0	0	0	0	0	8	135	16.7	26.2
Wheatland	22	35,432	213	166.2	0	0	0	0	0	0	22	213	9.9	44.4
Yellowstone	43	6,991	429	16.3	0	0	0	0	0	0	43	429	9.9	33.8
DISTRICT 6	43	6,462	777	8.3	0	0	0	0	0	0	43	777	18.0	14.3
Blaine	5	1,031	116	8.9	0	0	0	0	0	0	5	116	21.5	48.9
Hill	5	3,723	40	92.0	0	0	0	0	0	0	5	40	7.5	42.9
Mccone	8	224	38	5.9	0	0	0	0	0	0	8	38	4.7	3.1
Phillips	5	610	124	4.9	0	0	0	0	0	0	5	124	23.0	20.2
Richland	5	286	54	5.3	0	0	0	0	0	0	5	54	10.0	3.7
Sheridan	3	54	5	10.0	0	0	0	0	0	0	3	5	2.0	2.7
Valley	13	534	399	1.3	0	0	0	0	0	0	13	399	29.6	35.5
DISTRICT 7	38	9,357	399	23.4	0	0	0	0	0	0	38	399	10.6	6.3
Carter	3	135	13	10.0	0	0	0	0	0	0	3	13	5.0	2.5
Custer	5	84	11	7.8	0	0	0	0	0	0	5	11	2.0	1.4
Dawson	13	4,004	246	16.3	0	0	0	0	0	0	13	246	18.2	10.2
Fallon	3	2,428	16	150.0	0	0	0	0	0	0	3	16	6.0	6.5
Powder River	3	270	22	12.5	0	0	0	0	0	0	3	22	8.0	3.5
Prairie	8	2,266	70	32.3	0	0	0	0	0	0	8	70	8.7	14.2
Treasure	3	170	22	7.9	0	0	0	0	0	0	3	22	8.0	3.8
DISTRICT ?	3	324	5	60.0	0	0	0	0	0	0	3	5	2.0	100.0
Unknown	3	324	5	60.0	0	0	0	0	0	0	3	5	2.0	100.0

March 16th, 2004 page 4

Montana Fish Wildlife and Parks
2002 Furbearer Survey Report: Statistical Estimates of Trapping, Hunting, and Harvest
Summary of Trapping, Hunting, and Houndsman Activities, by Species and Location

Species: OTTER

	TRAPPING ACTIVITY				HUNTING ACTIVITY			HOUNDSMAN ACTIVITY			ALL ACTIVITIES			
Location	Active Trapper	Trap Days	Total Catch	T Days /Catch	Active Hunter	Hunter Days	Total Harvest	Active Hounds	Hunter Days	Total Harvest	Active In Fur	Total Harvest	Mean Harvest	Species % Comp.
STATEWIDE	76	9,695	116	83.6	0	0	0	0	0	0	76	116	1.5	0.3
DISTRICT 1	16	2,466	35	70.3	0	0	0	0	0	0	16	35	2.2	1.0
Flathead	8	442	22	20.5	0	0	0	0	0	0	8	22	2.7	1.3
Lincoln	5	1,538	8	190.0	0	0	0	0	0	0	5	8	1.5	0.5
Sanders	3	486	5	90.0	0	0	0	0	0	0	3	5	2.0	1.7
DISTRICT 2	24	1,967	24	81.0	0	0	0	0	0	0	24	24	1.0	0.3
Granite	5	113	3	42.0	0	0	0	0	0	0	5	3	0.5	0.6
Mineral	3	8	3	3.0	0	0	0	0	0	0	3	3	1.0	1.6
Missoula	13	1,805	13	133.8	0	0	0	0	0	0	13	13	1.0	1.3
Powell	3	38	3	14.0	0	0	0	0	0	0	3	3	1.0	0.2
Ravalli	3	3	3	1.0	0	0	0	0	0	0	3	3	1.0	0.1
DISTRICT 3	24	3,651	43	84.6	0	0	0	0	0	0	24	43	1.8	0.4
Beaverhead	3	1,457	3	540.0	0	0	0	0	0	0	3	3	1.0	0.1
Broadwater	3	162	3	60.0	0	0	0	0	0	0	3	3	1.0	0.6
Gallatin	8	591	11	54.7	0	0	0	0	0	0	8	11	1.3	0.4
Madison	3	11	3	4.0	0	0	0	0	0	0	3	3	1.0	0.1
Park	8	1,430	24	58.9	0	0	0	0	0	0	8	24	3.0	1.6
DISTRICT 4	11	316	11	29.2	0	0	0	0	0	0	11	11	1.0	0.2
Cascade	5	62	8	7.7	0	0	0	0	0	0	5	8	1.5	0.7
Lewis & Clark	5	254	3	94.0	0	0	0	0	0	0	5	3	0.5	0.5
DISTRICT 5	3	1,295	3	480.0	0	0	0	0	0	0	3	3	1.0	0.1
Sweetgrass	3	1,295	3	480.0	0	0	0	0	0	0	3	3	1.0	0.5

March 16th, 2004 page 5

Montana Fish Wildlife and Parks
2002 Furbearer Survey Report: Statistical Estimates of Trapping, Hunting, and Harvest
Summary of Trapping, Hunting, and Houndsman Activities, by Species and Location

Species: MUSKRAT

	TRAPPING ACTIVITY				HUNTING ACTIVITY			HOUNDSMAN ACTIVITY			ALL ACTIVITIES			
Location	Active Trapper	Trap Days	Total Catch	T Days /Catch	Active Hunter	Hunter Days	Total Harvest	Active Hounds	Hunter Days	Total Harvest	Active In Fur	Total Harvest	Mean Harvest	Species % Comp.
STATEWIDE	348	149,756	11,448	13.1	0	0	0	0	0	0	348	11,448	32.9	25.2
DISTRICT 1	59	12,260	1,427	8.6	0	0	0	0	0	0	59	1,427	24.0	39.2
Flathead	24	2,836	712	4.0	0	0	0	0	0	0	24	712	29.3	43.2
Lake	3	194	103	1.9	0	0	0	0	0	0	3	103	38.0	82.6
Lincoln	24	7,922	437	18.1	0	0	0	0	0	0	24	437	18.0	28.3
Sanders	11	1,309	175	7.5	0	0	0	0	0	0	11	175	16.3	55.6
DISTRICT 2	81	54,325	3,915	13.9	0	0	0	0	0	0	81	3,915	48.4	50.3
Deer Lodge	13	4,579	507	9.0	0	0	0	0	0	0	13	507	37.6	65.5
Granite	5	842	43	19.5	0	0	0	0	0	0	5	43	8.0	10.0
Mineral	3	540	5	100.0	0	0	0	0	0	0	3	5	2.0	3.2
Missoula	35	7,576	294	25.8	0	0	0	0	0	0	35	294	8.4	27.3
Powell	13	9,854	424	23.3	0	0	0	0	0	0	13	424	31.4	31.5
Ravalli	16	30,934	2,642	11.7	0	0	0	0	0	0	16	2,642	163.2	66.3
DISTRICT 3	94	60,191	4,571	13.2	0	0	0	0	0	0	94	4,571	48.4	38.1
Beaverhead	22	7,021	818	8.6	0	0	0	0	0	0	22	818	37.9	22.1
Broadwater	5	486	35	13.8	0	0	0	0	0	0	5	35	6.5	8.0
Gallatin	27	20,773	1,058	19.6	0	0	0	0	0	0	27	1,058	39.2	42.1
Jefferson	8	2,223	46	48.5	0	0	0	0	0	0	8	46	5.7	12.9
Madison	24	26,750	1,864	14.3	0	0	0	0	0	0	24	1,864	76.8	56.7
Park	11	2,404	696	3.5	0	0	0	0	0	0	11	696	64.5	45.8
Silver Bow	5	534	54	9.9	0	0	0	0	0	0	5	54	10.0	29.9
DISTRICT 4	49	8,251	952	8.7	0	0	0	0	0	0	49	952	19.6	15.1
Cascade	8	836	46	18.2	0	0	0	0	0	0	8	46	5.7	4.2
Chouteau	3	3	8	0.3	0	0	0	0	0	0	3	8	3.0	1.7
Fergus	8	3,116	227	13.8	0	0	0	0	0	0	8	227	28.0	31.9
Glacier	3	113	30	3.8	0	0	0	0	0	0	3	30	11.0	37.9
Lewis & Clark	16	1,819	208	8.8	0	0	0	0	0	0	16	208	12.8	34.7
Meagher	5	356	8	44.0	0	0	0	0	0	0	5	8	1.5	0.9
Teton	11	2,007	426	4.7	0	0	0	0	0	0	11	426	39.5	55.1
DISTRICT 5	40	6,748	308	21.9	0	0	0	0	0	0	40	308	7.6	7.8
Carbon	3	108	11	10.0	0	0	0	0	0	0	3	11	4.0	3.5
Golden Valley	3	1,619	3	600.0	0	0	0	0	0	0	3	3	1.0	1.1
Stillwater	3	32	8	4.0	0	0	0	0	0	0	3	8	3.0	2.0
Sweetgrass	5	1,417	94	15.0	0	0	0	0	0	0	5	94	17.5	18.3
Wheatland	3	210	8	26.0	0	0	0	0	0	0	3	8	3.0	1.7
Yellowstone	24	3,362	183	18.3	0	0	0	0	0	0	24	183	7.6	14.5
DISTRICT 6	16	3,297	156	21.1	0	0	0	0	0	0	16	156	9.7	2.9
Daniels	3	1,360	32	42.0	0	0	0	0	0	0	3	32	12.0	25.5
Hill	3	54	5	10.0	0	0	0	0	0	0	3	5	2.0	5.7
Richland	5	1,371	13	101.6	0	0	0	0	0	0	5	13	2.5	0.9
Sheridan	3	27	11	2.5	0	0	0	0	0	0	3	11	4.0	5.5
Valley	3	486	94	5.1	0	0	0	0	0	0	3	94	35.0	8.4
DISTRICT 7	19	4,684	119	39.5	0	0	0	0	0	0	19	119	6.3	1.9
Dawson	8	2,072	43	48.0	0	0	0	0	0	0	8	43	5.3	1.8
Fallon	3	1,619	38	42.9	0	0	0	0	0	0	3	38	14.0	15.2
Powder River	3	22	5	4.0	0	0	0	0	0	0	3	5	2.0	0.9
Prairie	3	324	22	15.0	0	0	0	0	0	0	3	22	8.0	4.4
Treasure	3	648	11	60.0	0	0	0	0	0	0	3	11	4.0	1.9

March 16th, 2004 page 6

Montana Fish Wildlife and Parks
2002 Furbearer Survey Report: Statistical Estimates of Trapping, Hunting, and Harvest
Summary of Trapping, Hunting, and Houndsman Activities, by Species and Location

Species: MINK

	TRAPPING ACTIVITY				HUNTING ACTIVITY			HOUNDSMAN ACTIVITY			ALL ACTIVITIES			
Location	Active Trapper	Trap Days	Total Catch	T Days /Catch	Active Hunter	Hunter Days	Total Harvest	Active Hounds	Hunter Days	Total Harvest	Active In Fur	Total Harvest	Mean Harvest	Species % Comp.
STATEWIDE	246	61,626	1,071	57.5	0	0	0	0	0	0	246	1,071	4.4	2.4
DISTRICT 1	35	8,143	92	88.8	0	0	0	0	0	0	35	92	2.6	2.5
Flathead	13	486	11	45.0	0	0	0	0	0	0	13	11	0.8	0.7
Lake	3	5	3	2.0	0	0	0	0	0	0	3	3	1.0	2.2
Lincoln	11	7,166	73	98.4	0	0	0	0	0	0	11	73	6.8	4.7
Sanders	8	486	5	90.0	0	0	0	0	0	0	8	5	0.7	1.7
DISTRICT 2	51	16,648	229	72.6	0	0	0	0	0	0	51	229	4.5	2.9
Deer Lodge	3	162	8	20.0	0	0	0	0	0	0	3	8	3.0	1.0
Granite	5	92	3	34.0	0	0	0	0	0	0	5	3	0.5	0.6
Mineral	5	863	13	64.0	0	0	0	0	0	0	5	13	2.5	7.9
Missoula	19	2,682	30	90.4	0	0	0	0	0	0	19	30	1.6	2.8
Powell	8	5,100	16	315.0	0	0	0	0	0	0	8	16	2.0	1.2
Ravalli	13	7,749	159	48.7	0	0	0	0	0	0	13	159	11.8	4.0
DISTRICT 3	84	26,170	564	46.4	0	0	0	0	0	0	84	564	6.7	4.7
Beaverhead	19	4,646	46	101.3	0	0	0	0	0	0	19	46	2.4	1.2
Broadwater	11	826	32	25.5	0	0	0	0	0	0	11	32	3.0	7.4
Gallatin	22	10,167	248	41.0	0	0	0	0	0	0	22	248	11.5	9.9
Jefferson	8	2,536	46	55.3	0	0	0	0	0	0	8	46	5.7	12.9
Madison	22	5,742	159	36.1	0	0	0	0	0	0	22	159	7.4	4.8
Park	8	2,010	30	67.7	0	0	0	0	0	0	8	30	3.7	2.0
Silver Bow	3	243	3	90.0	0	0	0	0	0	0	3	3	1.0	1.5
DISTRICT 4	35	2,442	94	25.9	0	0	0	0	0	0	35	94	2.7	1.5
Cascade	11	1,074	67	15.9	0	0	0	0	0	0	11	67	6.3	6.1
Fergus	5	575	8	71.0	0	0	0	0	0	0	5	8	1.5	1.1
Lewis & Clark	8	154	11	14.2	0	0	0	0	0	0	8	11	1.3	1.8
Meagher	3	243	3	90.0	0	0	0	0	0	0	3	3	1.0	0.3
Pondera	3	24	3	9.0	0	0	0	0	0	0	3	3	1.0	0.5
Teton	5	372	3	138.0	0	0	0	0	0	0	5	3	0.5	0.3
DISTRICT 5	16	880	13	65.2	0	0	0	0	0	0	16	13	0.8	0.3
Carbon	5	189	0	-0.0	0	0	0	0	0	0	5	0	0.0	0.0
Wheatland	3	32	3	12.0	0	0	0	0	0	0	3	3	1.0	0.6
Yellowstone	8	658	11	61.0	0	0	0	0	0	0	8	11	1.3	0.9
DISTRICT 6	16	6,090	38	161.2	0	0	0	0	0	0	16	38	2.3	0.7
Blaine	5	4,412	5	817.5	0	0	0	0	0	0	5	5	1.0	2.3
Daniels	3	1,360	24	56.0	0	0	0	0	0	0	3	24	9.0	19.1
Hill	3	270	3	100.0	0	0	0	0	0	0	3	3	1.0	2.9
Richland	3	5	3	2.0	0	0	0	0	0	0	3	3	1.0	0.2
Valley	3	43	3	16.0	0	0	0	0	0	0	3	3	1.0	0.2
DISTRICT 7	13	1,255	40	31.0	0	0	0	0	0	0	13	40	3.0	0.6
Dawson	3	108	5	20.0	0	0	0	0	0	0	3	5	2.0	0.2
Prairie	5	863	19	45.7	0	0	0	0	0	0	5	19	3.5	3.8
Treasure	5	283	16	17.5	0	0	0	0	0	0	5	16	3.0	2.8

March 16th, 2004 page 7

Montana Fish Wildlife and Parks
2002 Furbearer Survey Report: Statistical Estimates of Trapping, Hunting, and Harvest
Summary of Trapping, Hunting, and Houndsman Activities, by Species and Location

Species: MARTEN

	TRAPPING ACTIVITY				HUNTING ACTIVITY			HOUNDSMAN ACTIVITY			ALL ACTIVITIES			
Location	Active Trapper	Trap Days	Total Catch	T Days /Catch	Active Hunter	Hunter Days	Total Harvest	Active Hounds	Hunter Days	Total Harvest	Active In Fur	Total Harvest	Mean Harvest	Species % Comp.
STATEWIDE	178	119,324	1,592	75.0	0	0	0	0	0	0	178	1,592	8.9	3.5
DISTRICT 1	59	51,122	596	85.7	0	0	0	0	0	0	59	596	10.0	16.4
Flathead	32	8,221	246	33.5	0	0	0	0	0	0	32	246	7.6	14.9
Lincoln	30	42,901	351	122.3	0	0	0	0	0	0	30	351	11.8	22.7
DISTRICT 2	62	23,142	256	90.3	0	0	0	0	0	0	62	256	4.1	3.3
Deer Lodge	8	505	8	62.3	0	0	0	0	0	0	8	8	1.0	1.0
Granite	11	5,707	43	132.2	0	0	0	0	0	0	11	43	4.0	10.0
Mineral	11	5,828	43	135.0	0	0	0	0	0	0	11	43	4.0	25.4
Missoula	24	6,003	94	63.6	0	0	0	0	0	0	24	94	3.9	8.8
Powell	3	1,619	19	85.7	0	0	0	0	0	0	3	19	7.0	1.4
Ravalli	5	3,481	49	71.7	0	0	0	0	0	0	5	49	9.0	1.2
DISTRICT 3	51	44,560	731	60.9	0	0	0	0	0	0	51	731	14.3	6.1
Beaverhead	19	32,162	502	64.1	0	0	0	0	0	0	19	502	26.6	13.6
Gallatin	19	6,449	140	46.0	0	0	0	0	0	0	19	140	7.4	5.6
Jefferson	3	648	5	120.0	0	0	0	0	0	0	3	5	2.0	1.5
Madison	3	243	3	90.0	0	0	0	0	0	0	3	3	1.0	0.1
Park	5	4,379	73	60.1	0	0	0	0	0	0	5	73	13.5	4.8
Silver Bow	3	680	8	84.0	0	0	0	0	0	0	3	8	3.0	4.5
DISTRICT 4	3	386	3	143.0	0	0	0	0	0	0	3	3	1.0	0.0
Glacier	3	170	3	63.0	0	0	0	0	0	0	3	3	1.0	3.4
Teton	3	216	0	-0.0	0	0	0	0	0	0	3	0	0.0	0.0
DISTRICT 5	3	113	5	21.0	0	0	0	0	0	0	3	5	2.0	0.1
Bighorn	3	113	5	21.0	0	0	0	0	0	0	3	5	2.0	1.1

March 16th, 2004 page 8

Montana Fish Wildlife and Parks
2002 Furbearer Survey Report: Statistical Estimates of Trapping, Hunting, and Harvest
Summary of Trapping, Hunting, and Houndsman Activities, by Species and Location

Species: FISHER

	TRAPPING ACTIVITY				HUNTING ACTIVITY			HOUNDSMAN ACTIVITY			ALL ACTIVITIES			
Location	Active Trapper	Trap Days	Total Catch	T Days /Catch	Active Hunter	Hunter Days	Total Harvest	Active Hounds	Hunter Days	Total Harvest	Active In Fur	Total Harvest	Mean Harvest	Species % Comp.
STATEWIDE	16	3,513	11	325.5	0	0	0	0	0	0	16	11	0.7	0.0
DISTRICT 1	8	1,487	5	275.5	0	0	0	0	0	0	8	5	0.7	0.1
Lincoln	8	1,487	5	275.5	0	0	0	0	0	0	8	5	0.7	0.3
DISTRICT 2	5	1,951	5	361.5	0	0	0	0	0	0	5	5	1.0	0.1
Mineral	5	1,951	5	361.5	0	0	0	0	0	0	5	5	1.0	3.2
DISTRICT 4	3	76	0	-0.0	0	0	0	0	0	0	3	0	0.0	0.0
Lewis & Clark	3	76	0	-0.0	0	0	0	0	0	0	3	0	0.0	0.0

March 16th, 2004 page 9

Montana Fish Wildlife and Parks
2002 Furbearer Survey Report: Statistical Estimates of Trapping, Hunting, and Harvest
Summary of Trapping, Hunting, and Houndsman Activities, by Species and Location

Species: WOLVERINE

	TRAPPING ACTIVITY				HUNTING ACTIVITY			HOUNDSMAN ACTIVITY			ALL ACTIVITIES			
Location	Active Trapper	Trap Days	Total Catch	T Days /Catch	Active Hunter	Hunter Days	Total Harvest	Active Hounds	Hunter Days	Total Harvest	Active In Fur	Total Harvest	Mean Harvest	Species % Comp.
STATEWIDE	57	9,630	19	509.9	0	0	0	0	0	0	57	19	0.3	0.0
DISTRICT 1	8	2,450	0	-0.0	0	0	0	0	0	0	8	0	0.0	0.0
Flathead	3	138	0	-0.0	0	0	0	0	0	0	3	0	0.0	0.0
Lincoln	8	2,312	0	-0.0	0	0	0	0	0	0	8	0	0.0	0.0
DISTRICT 2	8	1,255	3	465.0	0	0	0	0	0	0	8	3	0.3	0.0
Granite	3	607	0	-0.0	0	0	0	0	0	0	3	0	0.0	0.0
Powell	3	486	0	-0.0	0	0	0	0	0	0	3	0	0.0	0.0
Ravalli	3	162	3	60.0	0	0	0	0	0	0	3	3	1.0	0.1
DISTRICT 3	30	4,533	13	336.0	0	0	0	0	0	0	30	13	0.5	0.1
Beaverhead	11	2,118	8	261.7	0	0	0	0	0	0	11	8	0.8	0.2
Gallatin	5	445	3	165.0	0	0	0	0	0	0	5	3	0.5	0.1
Jefferson	5	1,457	0	-0.0	0	0	0	0	0	0	5	0	0.0	0.0
Park	8	513	3	190.0	0	0	0	0	0	0	8	3	0.3	0.2
DISTRICT 4	11	1,392	3	516.0	0	0	0	0	0	0	11	3	0.3	0.0
Lewis & Clark	5	345	0	-0.0	0	0	0	0	0	0	5	0	0.0	0.0
Teton	5	1,047	3	388.0	0	0	0	0	0	0	5	3	0.5	0.3

March 16th, 2004 page 10

Montana Fish Wildlife and Parks
2002 Furbearer Survey Report: Statistical Estimates of Trapping, Hunting, and Harvest
Summary of Trapping, Hunting, and Houndsman Activities, by Species and Location

Species: BOBCAT

	TRAPPING ACTIVITY				HUNTING ACTIVITY			HOUNDSMAN ACTIVITY			ALL ACTIVITIES			
Location	Active Trapper	Trap Days	Total Catch	T Days /Catch	Active Hunter	Hunter Days	Total Harvest	Active Hounds	Hunter Days	Total Harvest	Active In Fur	Total Harvest	Mean Harvest	Species % Comp.
STATEWIDE	540	560,660	1,217	460.7	148	1,713	138	278	3,777	237	850	1,592	1.9	3.5
DISTRICT 1	49	23,361	86	270.6	13	51	5	84	853	100	130	192	1.5	5.3
Flathead	13	2,245	11	208.0	3	16	3	13	78	22	27	35	1.3	2.1
Lake	8	308	0	-0.0	0	0	0	8	51	0	13	0	0.0	0.0
Lincoln	22	14,030	49	288.9	5	11	3	46	631	70	70	121	1.7	7.9
Sanders	13	6,778	27	251.2	5	24	0	16	92	8	27	35	1.3	11.1
DISTRICT 2	73	25,714	111	232.4	13	119	3	73	1,238	46	146	159	1.1	2.0
Deer Lodge	5	513	0	-0.0	3	8	3	11	59	5	19	8	0.4	1.0
Granite	11	580	5	107.5	0	0	0	8	59	0	19	5	0.3	1.3
Mineral	16	9,827	24	404.7	3	5	0	11	291	3	24	27	1.1	15.9
Missoula	27	10,647	49	219.2	0	0	0	27	305	11	54	59	1.1	5.5
Powell	3	1,997	13	148.0	5	51	0	8	35	0	16	13	0.8	1.0
Ravalli	11	2,075	19	109.9	3	54	0	30	488	27	35	46	1.3	1.2
R2 Unknown	3	76	0	-0.0	0	0	0	0	0	0	3	0	0.0	-0.0
DISTRICT 3	103	26,277	154	170.9	11	67	5	59	755	16	162	175	1.1	1.5
Beaverhead	19	4,652	30	156.7	3	27	0	13	89	3	32	32	1.0	0.9
Broadwater	5	1,287	0	-0.0	0	0	0	8	62	0	11	0	0.0	0.0
Gallatin	8	974	8	120.3	0	0	0	19	127	3	22	11	0.5	0.4
Jefferson	16	3,875	16	239.3	0	0	0	3	32	0	19	16	0.9	4.5
Madison	32	7,636	54	141.5	3	27	3	13	219	8	49	65	1.3	2.0
Park	19	6,349	35	181.0	5	13	3	16	146	3	38	40	1.1	2.7
Silver Bow	8	1,506	11	139.5	0	0	0	5	81	0	13	11	0.8	6.0
DISTRICT 4	113	98,974	186	531.6	19	221	3	43	491	13	156	202	1.3	3.2
Cascade	13	7,892	13	585.0	0	0	0	16	94	3	30	16	0.5	1.5
Chouteau	13	4,322	5	801.0	5	57	0	0	0	0	16	5	0.3	1.1
Fergus	16	2,625	22	121.6	3	3	0	5	135	3	24	24	1.0	3.4
Glacier	3	3,238	0	-0.0	0	0	0	0	0	0	3	0	0.0	0.0
Judith Basin	11	5,005	30	168.6	3	11	0	5	22	3	13	32	2.4	7.3
Lewis & Clark	19	5,380	27	199.4	5	30	3	13	89	3	32	32	1.0	5.4
Liberty	8	4,090	5	758.0	0	0	0	0	0	0	8	5	0.7	4.3
Meagher	19	34,650	59	583.7	0	0	0	3	16	0	22	59	2.8	6.3
Petroleum	3	270	8	33.3	0	0	0	3	27	0	5	8	1.5	10.7
Pondera	3	1,214	11	112.5	0	0	0	0	0	0	3	11	4.0	2.1
Teton	5	2,132	5	395.0	0	0	0	5	108	3	11	8	0.8	1.0
Toole	5	28,155	0	-0.0	3	121	0	0	0	0	5	0	0.0	0.0
DISTRICT 5	78	117,351	200	587.7	30	286	35	40	267	35	127	270	2.1	6.9
Bighorn	3	2,159	40	53.3	0	0	0	3	8	3	5	43	8.0	8.7
Carbon	11	5,828	19	308.6	0	0	0	5	5	5	16	24	1.5	8.0
Golden Valley	11	35,508	22	1645.0	5	108	13	0	0	0	13	35	2.6	14.4
Musselshell	13	6,451	13	478.2	11	116	8	3	3	3	22	24	1.1	12.2
Stillwater	11	1,732	8	214.0	5	13	3	5	51	8	22	19	0.9	4.6
Sweetgrass	13	27,125	54	502.6	0	0	0	16	159	0	27	54	2.0	10.5
Wheatland	11	35,462	27	1314.3	3	5	0	3	5	5	13	32	2.4	6.7
Yellowstone	22	3,087	16	190.7	11	43	11	8	27	5	30	32	1.1	2.6
R5 Unknown	0	0	0	0.0	0	0	0	3	8	5	3	5	2.0	50.0
DISTRICT 6	16	44,547	51	868.9	19	259	16	3	11	0	35	67	1.9	1.2
Blaine	3	8,095	0	-0.0	3	108	0	0	0	0	3	0	0.0	0.0
Daniels	0	0	0	0.0	3	54	8	0	0	0	3	8	3.0	6.4
Hill	0	0	0	0.0	3	27	0	3	11	0	5	0	0.0	0.0
Mccone	13	33,970	46	740.6	0	0	0	0	0	0	13	46	3.4	3.8
Phillips	0	0	0	0.0	5	54	5	0	0	0	5	5	1.0	0.9
Richland	3	2,482	5	460.0	3	3	0	0	0	0	5	5	1.0	0.4
Roosevelt	0	0	0	0.0	3	8	0	0	0	0	3	0	0.0	0.0
R6 Unknown	0	0	0	0.0	3	5	3	0	0	0	3	3	1.0	11.1

March 16th, 2004 page 11

Montana Fish Wildlife and Parks
2002 Furbearer Survey Report: Statistical Estimates of Trapping, Hunting, and Harvest
Summary of Trapping, Hunting, and Houndsman Activities, by Species and Location

Species: BOBCAT

	TRAPPING ACTIVITY				HUNTING ACTIVITY			HOUNDSMAN ACTIVITY			ALL ACTIVITIES			
Location	Active Trapper	Trap Days	Total Catch	T Days /Catch	Active Hunter	Hunter Days	Total Harvest	Active Hounds	Hunter Days	Total Harvest	Active In Fur	Total Harvest	Mean Harvest	Species % Comp.
DISTRICT 7	124	224,436	429	523.2	49	710	70	22	162	27	162	526	3.3	8.3
Carter	8	31,191	78	398.6	8	194	24	0	0	0	13	103	7.6	18.8
Custer	19	18,914	67	280.4	11	178	11	0	0	0	22	78	3.6	9.8
Dawson	22	48,402	57	854.2	0	0	0	3	40	0	24	57	2.3	2.3
Fallon	5	540	0	-0.0	5	22	3	0	0	0	11	3	0.3	1.1
Garfield	13	10,253	46	223.5	5	32	13	3	3	3	16	62	3.8	14.8
Powder River	27	99,347	108	920.5	5	135	11	11	67	22	35	140	4.0	22.5
Prairie	13	7,015	24	288.9	3	81	3	0	0	0	13	27	2.0	5.5
Rosebud	19	5,806	40	143.5	11	65	5	3	27	0	30	46	1.5	17.9
Treasure	5	2,968	8	366.7	3	3	0	3	8	3	8	11	1.3	1.9
R7 Unknown	0	0	0	0.0	0	0	0	3	16	0	3	0	0.0	-0.0

March 16th, 2004 page 12

Montana Fish Wildlife and Parks
2002 Furbearer Survey Report: Statistical Estimates of Trapping, Hunting, and Harvest
Summary of Trapping, Hunting, and Houndsman Activities, by Species and Location

Species: WEASEL

	TRAPPING ACTIVITY				HUNTING ACTIVITY			HOUNDSMAN ACTIVITY			ALL ACTIVITIES			
Location	Active Trapper	Trap Days	Total Catch	T Days /Catch	Active Hunter	Hunter Days	Total Harvest	Active Hounds	Hunter Days	Total Harvest	Active In Fur	Total Harvest	Mean Harvest	Species % Comp.
STATEWIDE	105	35,748	405	88.3	0	0	0	0	0	0	105	405	3.8	0.9
DISTRICT 1	59	22,033	248	88.8	0	0	0	0	0	0	59	248	4.2	6.8
Flathead	38	7,107	156	45.4	0	0	0	0	0	0	38	156	4.1	9.5
Lincoln	22	14,926	92	162.7	0	0	0	0	0	0	22	92	4.3	5.9
DISTRICT 2	22	7,371	124	59.4	0	0	0	0	0	0	22	124	5.8	1.6
Deer Lodge	3	108	3	40.0	0	0	0	0	0	0	3	3	1.0	0.3
Granite	3	777	5	144.0	0	0	0	0	0	0	3	5	2.0	1.3
Mineral	3	540	3	200.0	0	0	0	0	0	0	3	3	1.0	1.6
Missoula	8	1,775	27	65.8	0	0	0	0	0	0	8	27	3.3	2.5
Ravalli	5	4,171	86	48.3	0	0	0	0	0	0	5	86	16.0	2.2
DISTRICT 3	16	2,245	32	69.3	0	0	0	0	0	0	16	32	2.0	0.3
Beaverhead	3	270	3	100.0	0	0	0	0	0	0	3	3	1.0	0.1
Gallatin	11	1,972	24	81.2	0	0	0	0	0	0	11	24	2.3	1.0
Park	3	3	5	0.5	0	0	0	0	0	0	3	5	2.0	0.4
DISTRICT 4	3	49	0	-0.0	0	0	0	0	0	0	3	0	0.0	0.0
Meagher	3	49	0	-0.0	0	0	0	0	0	0	3	0	0.0	0.0
DISTRICT 5	3	3	0	-0.0	0	0	0	0	0	0	3	0	0.0	0.0
Yellowstone	3	3	0	-0.0	0	0	0	0	0	0	3	0	0.0	0.0
DISTRICT 6	3	4,047	0	-0.0	0	0	0	0	0	0	3	0	0.0	0.0
Blaine	3	4,047	0	-0.0	0	0	0	0	0	0	3	0	0.0	0.0

March 16th, 2004 page 13

Montana Fish Wildlife and Parks
2002 Furbearer Survey Report: Statistical Estimates of Trapping, Hunting, and Harvest
Summary of Trapping, Hunting, and Houndsman Activities, by Species and Location

Species: SKUNK

	TRAPPING ACTIVITY				HUNTING ACTIVITY			HOUNDSMAN ACTIVITY			ALL ACTIVITIES			
Location	Active Trapper	Trap Days	Total Catch	T Days /Catch	Active Hunter	Hunter Days	Total Harvest	Active Hounds	Hunter Days	Total Harvest	Active In Fur	Total Harvest	Mean Harvest	Species % Comp.
STATEWIDE	173	207,014	1,171	176.8	16	1,422	251	0	0	0	186	1,422	7.6	3.1
DISTRICT 1	16	2,534	38	67.1	3	3	3	0	0	0	19	40	2.1	1.1
Flathead	11	2,509	32	77.5	3	3	3	0	0	0	13	35	2.6	2.1
Lincoln	5	24	5	4.5	0	0	0	0	0	0	5	5	1.0	0.3
DISTRICT 2	38	40,497	224	180.8	0	0	0	0	0	0	38	224	5.9	2.9
Missoula	24	14,074	65	217.3	0	0	0	0	0	0	24	65	2.7	6.0
Powell	5	22,746	119	191.6	0	0	0	0	0	0	5	119	22.0	8.8
Ravalli	8	3,678	40	90.9	0	0	0	0	0	0	8	40	5.0	1.0
DISTRICT 3	40	30,198	329	91.7	3	3	92	0	0	0	43	421	9.7	3.5
Beaverhead	11	23,798	78	304.1	3	3	92	0	0	0	13	170	12.6	4.6
Broadwater	3	97	8	12.0	0	0	0	0	0	0	3	8	3.0	1.9
Gallatin	13	2,115	54	39.2	0	0	0	0	0	0	13	54	4.0	2.1
Madison	11	3,108	173	18.0	0	0	0	0	0	0	11	173	16.0	5.3
Park	3	1,079	16	66.7	0	0	0	0	0	0	3	16	6.0	1.1
DISTRICT 4	38	19,157	248	77.2	3	121	0	0	0	0	38	248	6.6	3.9
Cascade	11	2,550	46	55.6	0	0	0	0	0	0	11	46	4.3	4.2
Chouteau	3	3	5	0.5	0	0	0	0	0	0	3	5	2.0	1.1
Fergus	5	1,160	46	25.3	0	0	0	0	0	0	5	46	8.5	6.5
Lewis & Clark	8	40	19	2.1	0	0	0	0	0	0	8	19	2.3	3.2
Meagher	3	367	94	3.9	0	0	0	0	0	0	3	94	35.0	10.0
Pondera	3	3,238	32	100.0	0	0	0	0	0	0	3	32	12.0	6.2
Teton	3	264	5	49.0	0	0	0	0	0	0	3	5	2.0	0.7
Toole	3	11,535	0	-0.0	3	121	0	0	0	0	3	0	0.0	0.0
DISTRICT 5	24	7,361	154	47.9	0	0	0	0	0	0	24	154	6.3	3.9
Carbon	5	1,036	8	128.0	0	0	0	0	0	0	5	8	1.5	2.7
Musselshell	3	1,214	3	450.0	0	0	0	0	0	0	3	3	1.0	1.4
Stillwater	11	2,671	59	45.0	0	0	0	0	0	0	11	59	5.5	14.6
Wheatland	5	281	40	6.9	0	0	0	0	0	0	5	40	7.5	8.4
Yellowstone	3	2,159	43	50.0	0	0	0	0	0	0	3	43	16.0	3.4
DISTRICT 6	13	53,629	46	1169.2	3	540	54	0	0	0	16	100	6.2	1.8
Blaine	5	340	8	42.0	0	0	0	0	0	0	5	8	1.5	3.4
Phillips	3	27	5	5.0	0	0	0	0	0	0	3	5	2.0	0.9
Richland	3	50,995	19	2700.0	3	540	54	0	0	0	5	73	13.5	5.0
Valley	3	2,266	13	168.0	0	0	0	0	0	0	3	13	5.0	1.2
DISTRICT 7	11	53,640	132	405.7	8	755	103	0	0	0	19	235	12.4	3.7
Carter	5	20,776	94	220.0	0	0	0	0	0	0	5	94	17.5	17.3
Dawson	3	30,840	13	2286.0	5	648	86	0	0	0	8	100	12.3	4.1
Fallon	0	0	0	0.0	3	108	16	0	0	0	3	16	6.0	6.5
Treasure	3	2,024	24	83.3	0	0	0	0	0	0	3	24	9.0	4.2

March 16th, 2004 page 14

Montana Fish Wildlife and Parks
2002 Furbearer Survey Report: Statistical Estimates of Trapping, Hunting, and Harvest
Summary of Trapping, Hunting, and Houndsman Activities, by Species and Location

Species: COYOTE

	TRAPPING ACTIVITY				HUNTING ACTIVITY			HOUNDSMAN ACTIVITY			ALL ACTIVITIES			
Location	Active Trapper	Trap Days	Total Catch	T Days /Catch	Active Hunter	Hunter Days	Total Harvest	Active Hounds	Hunter Days	Total Harvest	Active In Fur	Total Harvest	Mean Harvest	Species % Comp.
STATEWIDE	526	1,079,251	7,425	145.3	518	7,889	3,300	0	0	0	853	10,725	12.6	23.6
DISTRICT 1	49	12,058	146	82.8	43	227	30	0	0	0	84	175	2.1	4.8
Flathead	24	4,492	35	128.1	19	67	11	0	0	0	38	46	1.2	2.8
Lake	3	648	16	40.0	8	46	3	0	0	0	11	19	1.8	15.2
Lincoln	22	5,097	94	54.0	8	35	0	0	0	0	27	94	3.5	6.1
Sanders	3	1,821	0	-0.0	11	73	13	0	0	0	13	13	1.0	4.3
R1 Unknown	0	0	0	0.0	3	5	3	0	0	0	3	3	1.0	50.0
DISTRICT 2	84	139,055	823	169.0	62	931	148	0	0	0	130	971	7.5	12.5
Deer Lodge	5	165	30	5.5	13	62	27	0	0	0	16	57	3.5	7.3
Granite	19	5,882	100	58.9	11	59	30	0	0	0	27	130	4.8	30.0
Mineral	5	513	5	95.0	3	5	0	0	0	0	8	5	0.7	3.2
Missoula	24	15,169	159	95.3	16	194	22	0	0	0	35	181	5.2	16.8
Powell	11	101,497	340	298.5	5	27	13	0	0	0	13	353	26.2	26.3
Ravalli	22	15,830	189	83.8	16	583	57	0	0	0	35	246	7.0	6.2
DISTRICT 3	124	113,609	772	147.2	92	1,012	680	0	0	0	175	1,452	8.3	12.1
Beaverhead	27	58,820	348	169.0	24	591	488	0	0	0	43	836	19.4	22.6
Broadwater	13	2,844	92	31.0	11	78	35	0	0	0	16	127	7.8	29.0
Gallatin	22	14,198	94	150.3	16	73	24	0	0	0	32	119	3.7	4.7
Jefferson	13	3,257	11	301.8	8	57	16	0	0	0	19	27	1.4	7.6
Madison	30	26,717	92	291.2	16	92	27	0	0	0	38	119	3.1	3.6
Park	22	2,828	84	33.8	16	103	86	0	0	0	27	170	6.3	11.2
Silver Bow	8	4,946	51	96.5	5	19	3	0	0	0	13	54	4.0	29.9
DISTRICT 4	94	142,010	874	162.4	108	1,813	483	0	0	0	167	1,357	8.1	21.6
Cascade	13	32,108	143	224.5	16	59	24	0	0	0	30	167	5.6	15.2
Chouteau	11	9,454	46	206.1	27	194	154	0	0	0	32	200	6.2	42.5
Fergus	13	6,497	38	172.0	22	92	27	0	0	0	30	65	2.2	9.1
Glacier	3	3,238	13	240.0	3	11	3	0	0	0	5	16	3.0	20.7
Judith Basin	3	10,523	162	65.0	3	540	127	0	0	0	5	289	53.5	65.2
Lewis & Clark	16	4,975	40	122.9	22	84	16	0	0	0	35	57	1.6	9.5
Liberty	8	17,970	59	302.7	5	62	22	0	0	0	11	81	7.5	63.8
Meagher	11	1,077	13	79.8	8	76	30	0	0	0	13	43	3.2	4.6
Petroleum	5	13,761	49	283.3	0	0	0	0	0	0	5	49	9.0	64.3
Pondera	3	3,238	81	40.0	0	0	0	0	0	0	3	81	30.0	15.5
Teton	13	3,729	32	115.2	8	575	13	0	0	0	13	46	3.4	5.9
Toole	8	35,440	197	179.9	3	121	67	0	0	0	8	264	32.7	58.3
DISTRICT 5	51	62,398	329	189.6	73	483	237	0	0	0	108	567	5.2	14.4
Bighorn	3	26,982	162	166.7	0	0	0	0	0	0	3	162	60.0	32.8
Carbon	5	2,105	32	65.0	5	27	8	0	0	0	8	40	5.0	13.3
Golden Valley	5	9,865	43	228.5	8	57	40	0	0	0	13	84	6.2	34.4
Musselshell	11	9,827	13	728.4	11	124	49	0	0	0	19	62	3.3	31.1
Stillwater	3	1,943	3	720.0	13	100	35	0	0	0	13	38	2.8	9.3
Sweetgrass	3	4,857	27	180.0	5	8	5	0	0	0	8	32	4.0	6.3
Wheatland	11	1,341	13	99.4	8	13	8	0	0	0	16	22	1.3	4.5
Yellowstone	13	5,480	35	156.2	27	151	86	0	0	0	35	121	3.5	9.6
R5 Unknown	0	0	0	0.0	3	3	5	0	0	0	3	5	2.0	50.0
DISTRICT 6	54	194,479	2,569	75.7	59	807	818	0	0	0	94	3,386	35.9	62.2
Blaine	5	8,742	8	1080.0	11	143	51	0	0	0	13	59	4.4	25.0
Daniels	0	0	0	0.0	3	54	13	0	0	0	3	13	5.0	10.6
Hill	0	0	0	0.0	5	113	16	0	0	0	5	16	3.0	17.1
Mccone	16	53,383	772	69.2	8	51	89	0	0	0	22	861	39.9	70.6
Phillips	8	13,140	213	61.6	13	127	219	0	0	0	19	432	22.9	70.2
Richland	16	77,564	904	85.8	11	76	113	0	0	0	24	1,017	41.9	69.9
Roosevelt	3	12,951	208	62.3	8	81	146	0	0	0	8	353	43.7	100.0
Sheridan	8	7,002	113	61.8	5	84	35	0	0	0	8	148	18.3	75.3
Valley	11	21,696	351	61.9	5	73	124	0	0	0	13	475	35.2	42.2
R6 Unknown	0	0	0	0.0	3	5	11	0	0	0	3	11	4.0	44.4

March 16th, 2004 page 15

Montana Fish Wildlife and Parks
2002 Furbearer Survey Report: Statistical Estimates of Trapping, Hunting, and Harvest
Summary of Trapping, Hunting, and Houndsman Activities, by Species and Location

Species: COYOTE

	TRAPPING ACTIVITY				HUNTING ACTIVITY			HOUNDSMAN ACTIVITY			ALL ACTIVITIES			
Location	Active Trapper	Trap Days	Total Catch	T Days /Catch	Active Hunter	Hunter Days	Total Harvest	Active Hounds	Hunter Days	Total Harvest	Active In Fur	Total Harvest	Mean Harvest	Species % Comp.
DISTRICT 7	108	415,642	1,913	217.3	116	2,617	904	0	0	0	167	2,817	16.8	44.2
Carter	11	38,206	92	416.5	11	51	51	0	0	0	16	143	8.8	26.2
Custer	16	34,213	324	105.7	22	518	254	0	0	0	27	577	21.4	72.3
Dawson	32	129,121	934	138.3	19	343	281	0	0	0	38	1,214	32.1	50.3
Fallon	8	11,062	78	141.4	16	386	38	0	0	0	19	116	6.1	46.7
Garfield	8	59,899	143	418.9	5	22	11	0	0	0	11	154	14.2	36.8
Powder River	24	118,938	237	500.9	19	364	86	0	0	0	32	324	10.0	51.9
Prairie	8	8,607	65	132.9	8	262	32	0	0	0	13	97	7.2	19.7
Rosebud	3	8,742	11	810.0	16	572	97	0	0	0	16	108	6.7	42.1
Treasure	5	6,853	30	230.9	8	100	54	0	0	0	11	84	7.8	14.6

March 16th, 2004 page 16

Montana Fish Wildlife and Parks
2002 Furbearer Survey Report: Statistical Estimates of Trapping, Hunting, and Harvest
Summary of Trapping, Hunting, and Houndsman Activities, by Species and Location

Species: FOX

	TRAPPING ACTIVITY				HUNTING ACTIVITY			HOUNDSMAN ACTIVITY			ALL ACTIVITIES			
Location	Active Trapper	Trap Days	Total Catch	T Days /Catch	Active Hunter	Hunter Days	Total Harvest	Active Hounds	Hunter Days	Total Harvest	Active In Fur	Total Harvest	Mean Harvest	Species % Comp.
STATEWIDE	353	638,384	2,283	279.7	119	2,110	270	0	0	0	429	2,552	5.9	5.6
DISTRICT 1	8	1,139	8	140.7	0	0	0	0	0	0	8	8	1.0	0.2
Flathead	8	1,139	8	140.7	0	0	0	0	0	0	8	8	1.0	0.5
DISTRICT 2	65	134,269	472	284.4	11	35	11	0	0	0	73	483	6.6	6.2
Deer Lodge	8	2,021	13	149.8	0	0	0	0	0	0	8	13	1.7	1.7
Granite	11	8,327	84	99.5	0	0	0	0	0	0	11	84	7.8	19.4
Mineral	5	1,997	13	148.0	0	0	0	0	0	0	5	13	2.5	7.9
Missoula	19	12,611	32	389.5	0	0	0	0	0	0	19	32	1.7	3.0
Powell	11	100,291	132	758.6	0	0	0	0	0	0	11	132	12.3	9.8
Ravalli	13	9,023	197	45.8	11	35	11	0	0	0	22	208	9.6	5.2
DISTRICT 3	84	88,414	418	211.4	19	156	105	0	0	0	94	523	5.5	4.4
Beaverhead	19	52,183	97	537.2	8	94	81	0	0	0	24	178	7.3	4.8
Broadwater	11	3,081	100	30.9	3	19	0	0	0	0	11	100	9.3	22.8
Gallatin	13	10,016	86	116.0	5	16	8	0	0	0	16	94	5.8	3.8
Jefferson	11	1,506	24	62.0	0	0	0	0	0	0	11	24	2.3	6.8
Madison	11	15,649	46	341.2	0	0	0	0	0	0	11	46	4.3	1.4
Park	16	4,034	49	83.1	3	27	16	0	0	0	19	65	3.4	4.3
Silver Bow	5	1,945	16	120.2	0	0	0	0	0	0	5	16	3.0	9.0
DISTRICT 4	67	102,269	324	315.9	24	831	57	0	0	0	81	380	4.7	6.0
Cascade	13	17,338	73	238.0	3	35	0	0	0	0	16	73	4.5	6.6
Chouteau	5	5,990	19	317.1	3	54	0	0	0	0	8	19	2.3	4.0
Fergus	8	2,450	5	454.0	0	0	0	0	0	0	8	5	0.7	0.8
Glacier	3	3,238	13	240.0	3	11	5	0	0	0	5	19	3.5	24.1
Judith Basin	3	10,523	3	3900.0	0	0	0	0	0	0	3	3	1.0	0.6
Lewis & Clark	16	5,445	76	72.1	11	51	5	0	0	0	24	81	3.3	13.5
Liberty	5	17,808	13	1320.0	0	0	0	0	0	0	5	13	2.5	10.6
Meagher	3	550	0	-0.0	3	19	0	0	0	0	3	0	0.0	0.0
Pondera	5	3,777	30	127.3	0	0	0	0	0	0	5	30	5.5	5.7
Teton	8	3,756	49	77.3	3	540	32	0	0	0	8	81	10.0	10.5
Toole	8	31,393	43	727.2	3	121	13	0	0	0	8	57	7.0	12.5
DISTRICT 5	38	28,147	192	146.9	24	221	24	0	0	0	59	216	3.6	5.5
Bighorn	3	809	11	75.0	0	0	0	0	0	0	3	11	4.0	2.2
Carbon	3	324	5	60.0	3	3	3	0	0	0	5	8	1.5	2.7
Golden Valley	3	2,428	3	900.0	5	86	8	0	0	0	8	11	1.3	4.4
Musselshell	11	9,956	24	410.0	3	81	5	0	0	0	13	30	2.2	14.9
Stillwater	3	1,943	27	72.0	8	35	5	0	0	0	11	32	3.0	7.9
Sweetgrass	3	8,095	81	100.0	0	0	0	0	0	0	3	81	30.0	15.7
Wheatland	3	486	5	90.0	3	5	0	0	0	0	5	5	1.0	1.1
Yellowstone	11	4,107	35	117.1	5	11	3	0	0	0	13	38	2.8	3.0
DISTRICT 6	40	136,301	345	394.7	22	310	19	0	0	0	59	364	6.1	6.7
Blaine	3	8,095	0	-0.0	3	108	0	0	0	0	3	0	0.0	0.0
Hill	0	0	0	0.0	3	108	5	0	0	0	3	5	2.0	5.7
Mccone	13	44,547	173	258.0	0	0	0	0	0	0	13	173	12.8	14.2
Phillips	8	197	19	10.4	3	27	3	0	0	0	11	22	2.0	3.5
Richland	13	76,215	108	706.2	8	24	5	0	0	0	22	113	5.3	7.8
Roosevelt	0	0	0	0.0	3	19	0	0	0	0	3	0	0.0	0.0
Sheridan	8	4,981	16	307.7	0	0	0	0	0	0	8	16	2.0	8.2
Valley	3	2,266	30	76.4	3	19	3	0	0	0	5	32	6.0	2.9
R6 Unknown	0	0	0	0.0	3	5	3	0	0	0	3	3	1.0	11.1
DISTRICT 7	78	147,846	523	282.4	27	556	54	0	0	0	89	577	6.5	9.1
Carter	5	16,459	22	762.5	0	0	0	0	0	0	5	22	4.0	4.0
Custer	11	7,420	27	275.0	8	124	13	0	0	0	13	40	3.0	5.1
Dawson	22	71,690	224	320.1	3	3	5	0	0	0	24	229	9.4	9.5
Fallon	5	10,739	22	497.5	5	127	19	0	0	0	8	40	5.0	16.3
Garfield	8	17,646	151	116.8	0	0	0	0	0	0	8	151	18.7	36.1
Powder River	11	17,079	43	395.6	3	3	3	0	0	0	11	46	4.3	7.4
Prairie	8	2,644	8	326.7	3	243	8	0	0	0	11	16	1.5	3.3
Rosebud	5	1,417	11	131.3	3	3	3	0	0	0	5	13	2.5	5.3
Treasure	5	2,752	16	170.0	3	54	3	0	0	0	5	19	3.5	3.3

March 16th, 2004 page 17

Montana Fish Wildlife and Parks
2002 Furbearer Survey Report: Statistical Estimates of Trapping, Hunting, and Harvest
Summary of Trapping, Hunting, and Houndsman Activities, by Species and Location

Species: RACCOON

	TRAPPING ACTIVITY				HUNTING ACTIVITY			HOUNDSMAN ACTIVITY			ALL ACTIVITIES			
Location	Active Trapper	Trap Days	Total Catch	T Days /Catch	Active Hunter	Hunter Days	Total Harvest	Active Hounds	Hunter Days	Total Harvest	Active In Fur	Total Harvest	Mean Harvest	Species % Comp.
STATEWIDE	356	366,638	3,300	111.1	54	947	486	97	1,732	877	472	4,662	9.9	10.3
DISTRICT 1	22	850	49	17.5	0	0	0	8	27	13	30	62	2.1	1.7
Flathead	16	486	22	22.5	0	0	0	3	11	11	19	32	1.7	2.0
Lincoln	3	324	24	13.3	0	0	0	0	0	0	3	24	9.0	1.6
Sanders	3	40	3	15.0	0	0	0	5	16	3	8	5	0.7	1.7
DISTRICT 2	27	24,810	132	187.7	0	0	0	8	138	151	35	283	8.1	3.6
Deer Lodge	3	54	5	10.0	0	0	0	0	0	0	3	5	2.0	0.7
Granite	0	0	0	0.0	0	0	0	3	3	3	3	3	1.0	0.6
Missoula	5	1,808	5	335.0	0	0	0	0	0	0	5	5	1.0	0.5
Powell	5	18,215	22	843.9	0	0	0	0	0	0	5	22	4.0	1.6
Ravalli	13	4,733	100	47.4	0	0	0	5	135	148	19	248	13.1	6.2
DISTRICT 3	86	37,227	791	47.1	3	3	3	19	464	146	105	939	8.9	7.8
Beaverhead	19	10,760	189	57.0	3	3	3	5	49	27	27	219	8.1	5.9
Broadwater	11	1,754	43	40.6	0	0	0	3	32	8	13	51	3.8	11.7
Gallatin	30	11,545	127	91.0	0	0	0	8	348	89	35	216	6.2	8.6
Jefferson	5	2,266	57	40.0	0	0	0	3	16	16	8	73	9.0	20.5
Madison	27	9,295	332	28.0	0	0	0	0	0	0	27	332	12.3	10.1
Park	11	1,120	35	31.9	0	0	0	3	8	5	13	40	3.0	2.7
Silver Bow	3	486	8	60.0	0	0	0	3	11	0	5	8	1.5	4.5
DISTRICT 4	65	53,961	345	156.2	11	181	8	30	273	57	100	410	4.1	6.5
Cascade	19	2,660	194	13.7	0	0	0	16	108	16	35	210	6.0	19.1
Chouteau	5	170	3	63.0	5	57	3	3	13	8	13	13	1.0	2.9
Fergus	16	4,339	89	48.7	0	0	0	5	135	27	22	116	5.4	16.3
Glacier	3	3,238	0	-0.0	0	0	0	0	0	0	3	0	0.0	0.0
Judith Basin	5	10,793	32	333.3	0	0	0	0	0	0	5	32	6.0	7.3
Lewis & Clark	0	0	0	0.0	0	0	0	5	8	3	5	3	0.5	0.5
Liberty	3	162	0	-0.0	0	0	0	3	8	3	5	3	0.5	2.1
Meagher	3	550	0	-0.0	0	0	0	0	0	0	3	0	0.0	0.0
Pondera	3	3,238	11	300.0	0	0	0	0	0	0	3	11	4.0	2.1
Teton	11	656	11	60.8	3	3	0	0	0	0	11	11	1.0	1.4
Toole	5	28,155	5	5217.5	3	121	5	0	0	0	5	11	2.0	2.4
DISTRICT 5	67	31,900	893	35.7	5	22	22	16	391	246	84	1,160	13.9	29.6
Bighorn	5	5,936	138	43.1	0	0	0	0	0	0	5	138	25.5	27.9
Carbon	11	2,169	103	21.2	3	13	13	0	0	0	13	116	8.6	38.1
Golden Valley	3	3,130	59	52.7	0	0	0	0	0	0	3	59	22.0	24.4
Musselshell	8	6,071	65	93.8	0	0	0	0	0	0	8	65	8.0	32.4
Stillwater	8	2,159	76	28.6	0	0	0	3	81	32	11	108	10.0	26.5
Sweetgrass	8	5,283	116	45.5	0	0	0	3	13	0	11	116	10.8	22.5
Wheatland	5	1,303	84	15.6	3	8	8	3	162	57	8	148	18.3	30.9
Yellowstone	22	5,850	254	23.1	0	0	0	8	135	156	27	410	15.2	32.3
DISTRICT 6	35	102,088	240	425.1	8	35	8	11	286	132	54	380	7.1	7.0
Blaine	5	8,216	8	1015.0	3	3	3	3	13	8	11	19	1.8	8.0
Daniels	3	1,360	49	28.0	0	0	0	0	0	0	3	49	18.0	38.3
Hill	3	540	11	50.0	3	27	0	3	135	13	8	24	3.0	25.7
Mccone	11	23,069	59	388.6	0	0	0	0	0	0	11	59	5.5	4.9
Phillips	0	0	0	0.0	0	0	0	3	81	27	3	27	10.0	4.4
Richland	8	63,601	40	1571.5	0	0	0	3	54	81	11	121	11.3	8.3
Sheridan	3	1,417	8	175.0	0	0	0	3	3	3	5	11	2.0	5.5
Valley	5	3,885	65	60.0	0	0	0	0	0	0	5	65	12.0	5.8
R6 Unknown	0	0	0	0.0	3	5	5	0	0	0	3	5	2.0	22.2
DISTRICT 7	70	115,803	850	136.3	30	707	445	13	154	132	94	1,427	15.1	22.4
Carter	13	7,285	119	61.4	3	108	3	0	0	0	13	121	9.0	22.3
Custer	11	8,742	35	249.2	0	0	0	3	3	3	13	38	2.8	4.7
Dawson	19	73,390	356	206.1	5	46	121	0	0	0	19	478	25.3	19.8
Fallon	0	0	0	0.0	3	108	11	0	0	0	3	11	4.0	4.3
Garfield	3	1,619	24	66.7	0	0	0	0	0	0	3	24	9.0	5.8
Powder River	11	19,141	32	591.2	5	30	5	5	65	24	16	62	3.8	10.0
Prairie	5	1,821	65	28.1	3	243	175	0	0	0	8	240	29.7	48.6
Rosebud	3	809	13	60.0	5	11	35	3	5	38	11	86	8.0	33.7
Treasure	8	2,995	205	14.6	5	162	94	3	81	67	11	367	34.0	63.8

March 16th, 2004 page 18

Montana Fish Wildlife and Parks
2002 Furbearer Survey Report: Statistical Estimates of Trapping, Hunting, and Harvest
Summary of Trapping, Hunting, and Houndsman Activities, by Species and Location

Species: BADGER

	TRAPPING ACTIVITY				HUNTING ACTIVITY			HOUNDSMAN ACTIVITY			ALL ACTIVITIES			
Location	Active Trapper	Trap Days	Total Catch	T Days /Catch	Active Hunter	Hunter Days	Total Harvest	Active Hounds	Hunter Days	Total Harvest	Active In Fur	Total Harvest	Mean Harvest	Species % Comp.
STATEWIDE	151	297,584	818	364.0	57	612	194	0	0	0	192	1,012	5.3	2.2
DISTRICT 1	5	2,623	11	243.0	3	3	3	0	0	0	8	13	1.7	0.4
Flathead	3	2,461	8	304.0	0	0	0	0	0	0	3	8	3.0	0.5
Sanders	3	162	3	60.0	0	0	0	0	0	0	3	3	1.0	0.9
R1 Unknown	0	0	0	0.0	3	3	3	0	0	0	3	3	1.0	50.0
DISTRICT 2	5	3,238	24	133.3	0	0	0	0	0	0	5	24	4.5	0.3
Granite	3	1,943	5	360.0	0	0	0	0	0	0	3	5	2.0	1.3
Missoula	3	1,295	19	68.6	0	0	0	0	0	0	3	19	7.0	1.8
DISTRICT 3	46	16,807	175	95.8	11	57	54	0	0	0	57	229	4.0	1.9
Beaverhead	16	13,226	92	144.2	5	8	46	0	0	0	22	138	6.4	3.7
Gallatin	8	1,352	49	27.8	3	22	3	0	0	0	11	51	4.8	2.0
Jefferson	5	494	3	183.0	0	0	0	0	0	0	5	3	0.5	0.8
Madison	13	1,732	24	71.3	0	0	0	0	0	0	13	24	1.8	0.7
Park	3	3	8	0.3	3	27	5	0	0	0	5	13	2.5	0.9
DISTRICT 4	27	71,105	294	241.8	16	202	84	0	0	0	38	378	10.0	6.0
Cascade	11	13,458	151	89.1	3	3	3	0	0	0	13	154	11.4	13.9
Chouteau	3	486	11	45.0	3	8	27	0	0	0	5	38	7.0	8.0
Glacier	3	3,238	11	300.0	0	0	0	0	0	0	3	11	4.0	13.8
Lewis & Clark	0	0	0	0.0	3	11	0	0	0	0	3	0	0.0	0.0
Liberty	5	17,808	19	942.9	3	54	5	0	0	0	8	24	3.0	19.1
Meagher	3	135	16	8.3	0	0	0	0	0	0	3	16	6.0	1.7
Teton	3	540	5	100.0	3	5	8	0	0	0	3	13	5.0	1.7
Toole	8	35,440	81	437.8	3	121	40	0	0	0	8	121	15.0	26.8
DISTRICT 5	11	8,942	16	552.3	5	43	11	0	0	0	16	27	1.7	0.7
Bighorn	3	648	8	80.0	0	0	0	0	0	0	3	8	3.0	1.6
Golden Valley	5	8,256	5	1530.0	0	0	0	0	0	0	5	5	1.0	2.2
Musselshell	0	0	0	0.0	3	38	5	0	0	0	3	5	2.0	2.7
Wheatland	3	38	3	14.0	3	5	5	0	0	0	5	8	1.5	1.7
DISTRICT 6	13	84,358	111	762.6	8	89	5	0	0	0	22	116	5.4	2.1
Blaine	0	0	0	0.0	3	3	3	0	0	0	3	3	1.0	1.1
Hill	0	0	0	0.0	3	81	0	0	0	0	3	0	0.0	0.0
Mccone	5	29,680	43	687.5	0	0	0	0	0	0	5	43	8.0	3.5
Richland	3	50,995	54	945.0	0	0	0	0	0	0	3	54	20.0	3.7
Sheridan	3	1,417	5	262.5	0	0	0	0	0	0	3	5	2.0	2.7
Valley	3	2,266	8	280.0	0	0	0	0	0	0	3	8	3.0	0.7
R6 Unknown	0	0	0	0.0	3	5	3	0	0	0	3	3	1.0	11.1
DISTRICT 7	46	110,512	186	593.6	16	219	38	0	0	0	54	224	4.2	3.5
Carter	11	40,257	43	932.5	3	11	5	0	0	0	11	49	4.5	8.9
Custer	11	11,224	40	277.3	3	108	13	0	0	0	11	54	5.0	6.8
Dawson	5	30,916	38	818.4	3	5	5	0	0	0	8	43	5.3	1.8
Fallon	0	0	0	0.0	3	11	8	0	0	0	3	8	3.0	3.3
Garfield	5	2,590	27	96.0	0	0	0	0	0	0	5	27	5.0	6.5
Powder River	5	16,351	22	757.5	3	81	3	0	0	0	8	24	3.0	3.9
Prairie	3	54	3	20.0	0	0	0	0	0	0	3	3	1.0	0.5
Rosebud	3	809	3	300.0	0	0	0	0	0	0	3	3	1.0	1.1
Treasure	5	8,310	11	770.0	3	3	3	0	0	0	5	13	2.5	2.3

March 16th, 2004 page 19

Montana Fish Wildlife and Parks
2002 Furbearer Survey Report: Statistical Estimates of Trapping, Hunting, and Harvest
Summary of Trapping, Hunting, and Houndsman Activities, by Species and Location

Species: OTHER

	TRAPPING ACTIVITY				HUNTING ACTIVITY			HOUNDSMAN ACTIVITY			ALL ACTIVITIES			
Location	Active Trapper	Trap Days	Total Catch	T Days /Catch	Active Hunter	Hunter Days	Total Harvest	Active Hounds	Hunter Days	Total Harvest	Active In Fur	Total Harvest	Mean Harvest	Species % Comp.
STATEWIDE	22	118,684	321	369.6	3	8	3	0	0	0	24	324	13.3	0.7
DISTRICT 1	3	1,929	59	32.5	0	0	0	0	0	0	3	59	22.0	1.6
Flathead	3	1,929	59	32.5	0	0	0	0	0	0	3	59	22.0	3.6
DISTRICT 2	3	18,213	8	2250.0	3	8	3	0	0	0	5	11	2.0	0.1
Powell	3	18,213	8	2250.0	3	8	3	0	0	0	5	11	2.0	0.8
DISTRICT 3	3	67	0	-0.0	0	0	0	0	0	0	3	0	0.0	0.0
Park	3	67	0	-0.0	0	0	0	0	0	0	3	0	0.0	0.0
DISTRICT 4	8	33,368	219	152.7	0	0	0	0	0	0	8	219	27.0	3.5
Cascade	3	623	0	-0.0	0	0	0	0	0	0	3	0	0.0	0.0
Meagher	5	32,745	219	149.8	0	0	0	0	0	0	5	219	40.5	23.1
DISTRICT 5	3	64,756	0	-0.0	0	0	0	0	0	0	3	0	0.0	0.0
Golden Valley	3	32,378	0	-0.0	0	0	0	0	0	0	3	0	0.0	0.0
Wheatland	3	32,378	0	-0.0	0	0	0	0	0	0	3	0	0.0	0.0
DISTRICT 6	3	108	27	4.0	0	0	0	0	0	0	3	27	10.0	0.5
Blaine	3	108	27	4.0	0	0	0	0	0	0	3	27	10.0	11.4
DISTRICT 7	3	243	8	30.0	0	0	0	0	0	0	3	8	3.0	0.1
Treasure	3	243	8	30.0	0	0	0	0	0	0	3	8	3.0	1.4

March 16th, 2004 page 20

Montana Fish Wildlife and Parks
2002 Furbearer Survey Report: Statistical Estimates of Trapping, Hunting, and Harvest
Summary of Trapping, Hunting, and Houndsman Activities, by Species and Location

Species: UNKNOWN

	TRAPPING ACTIVITY				HUNTING ACTIVITY			HOUNDSMAN ACTIVITY			ALL ACTIVITIES			
Location	Active Trapper	Trap Days	Total Catch	T Days /Catch	Active Hunter	Hunter Days	Total Harvest	Active Hounds	Hunter Days	Total Harvest	Active In Fur	Total Harvest	Mean Harvest	Species % Comp.
STATEWIDE	3	108	0	-0.0	3	22	35	0	0	0	5	35	6.5	0.1
DISTRICT 6	0	0	0	0.0	3	22	35	0	0	0	3	35	13.0	0.6
Valley	0	0	0	0.0	3	22	35	0	0	0	3	35	13.0	3.1
DISTRICT 7	3	108	0	-0.0	0	0	0	0	0	0	3	0	0.0	0.0
Carter	3	108	0	-0.0	0	0	0	0	0	0	3	0	0.0	0.0

March 16th, 2004 page 1

Montana Fish Wildlife and Parks
2002 Furbearer Survey Report: Statistical Estimates of Trapping, Hunting, and Harvest
Detail of All Furbearer Activities Combined, by Species and Location

Species: ALL

Location	Active In Fur	Activity Days	Days/ Trapper	Success Trapper	Percent Success	Total Harvest	Mean Harvest	%Take 1	%Take 2-3	%Take 4-6	%Take 7-10	%Take 11-15	%Take 16-21	%Take 22-29	%Take 30+	Species % Comp.
STATEWIDE	1,689	160,948	95.3	1,473	87.2	45,461	26.9	23	26	18	11	7	4	3	7	100.0
DISTRICT 1	267	11,295	42.3	210	78.8	3,640	13.6	29	28	20	7	4	3	5	5	100.0
Flathead	121	4,360	35.9	105	86.7	1,649	13.6	24	34	19	6	6	1	6	4	100.0
Lake	16	270	16.7	8	50.0	124	7.7	50	0	25	0	0	0	0	25	100.0
Lincoln	105	5,491	52.2	78	74.4	1,546	14.7	28	22	19	10	3	6	6	6	100.0
Sanders	46	1,166	25.4	35	76.5	316	6.9	38	33	25	0	0	0	0	4	100.0
R1 Unknown	3	8	3.0	3	100.0	5	2.0	100	0	0	0	0	0	0	0	100.0
DISTRICT 2	289	24,818	86.0	229	79.4	7,784	27.0	31	20	18	11	7	3	4	6	100.0
Deer Lodge	49	1,249	25.7	32	66.7	774	15.9	24	24	24	0	8	8	4	8	100.0
Granite	43	1,678	38.9	35	81.3	432	10.0	22	22	26	11	11	4	4	0	100.0
Mineral	27	2,520	93.4	19	70.0	170	6.3	45	27	18	5	5	0	0	0	100.0
Missoula	113	7,628	67.3	89	78.6	1,079	9.5	39	24	13	16	2	3	1	1	100.0
Powell	38	6,192	163.9	32	85.7	1,344	35.6	18	9	29	15	6	3	6	15	100.0
Ravalli	59	5,531	93.2	51	86.4	3,985	67.1	26	15	12	11	14	2	8	12	100.0
R2 Unknown	3	19	7.0	0	0.0	0	0.0	-0	-0	-0	-0	-0	-0	-0	-0	-0.0
DISTRICT 3	380	30,978	81.4	318	83.7	11,991	31.5	18	27	21	12	7	4	3	8	100.0
Beaverhead	86	8,880	102.8	73	84.4	3,699	42.8	16	22	14	11	9	9	5	15	100.0
Broadwater	30	1,247	42.0	24	81.8	437	14.7	14	46	18	7	4	0	11	0	100.0
Gallatin	113	6,886	60.8	97	85.7	2,512	22.2	21	24	22	17	6	2	1	5	100.0
Jefferson	40	3,033	74.9	30	73.3	356	8.8	12	44	20	4	20	0	0	0	100.0
Madison	94	6,403	67.8	76	80.0	3,286	34.8	16	25	24	12	6	5	1	10	100.0
Park	62	3,424	55.2	51	82.6	1,519	24.5	21	24	29	10	5	0	3	7	100.0
Silver Bow	27	1,106	41.0	16	60.0	181	6.7	31	31	15	8	8	8	0	0	100.0
DISTRICT 4	321	23,520	73.3	275	85.7	6,298	19.6	26	24	20	11	7	3	4	7	100.0
Cascade	78	3,929	50.2	65	82.8	1,104	14.1	22	24	25	10	2	8	5	3	100.0
Chouteau	35	1,608	45.8	27	76.9	469	13.4	35	23	12	15	8	0	0	8	100.0
Fergus	57	2,968	52.4	43	76.2	710	12.5	27	24	16	14	14	3	0	3	100.0
Glacier	11	869	80.5	11	100.0	78	7.3	29	14	43	0	14	0	0	0	100.0
Judith Basin	16	1,503	92.8	13	83.3	442	27.3	33	0	42	0	0	0	8	17	100.0
Lewis & Clark	81	2,183	27.0	59	73.3	599	7.4	45	21	10	12	2	0	7	2	100.0
Liberty	13	1,279	94.8	13	100.0	127	9.4	25	25	42	0	8	0	0	0	100.0
Meagher	35	2,320	66.2	32	92.3	944	26.9	5	38	14	5	5	10	5	19	100.0
Petroleum	8	432	53.3	5	66.7	76	9.3	0	25	0	75	0	0	0	0	100.0
Pondera	11	575	53.3	11	100.0	521	48.2	22	11	22	11	11	0	0	22	100.0
Teton	35	2,766	78.8	35	100.0	774	22.1	24	30	18	12	6	0	0	9	100.0
Toole	8	3,089	381.7	8	100.0	453	56.0	0	21	29	7	21	0	14	7	100.0
DISTRICT 5	248	18,553	74.7	205	82.6	3,923	15.8	26	29	12	12	11	4	4	3	100.0
Bighorn	13	1,147	85.0	13	100.0	494	36.6	9	18	18	9	18	0	0	27	100.0
Carbon	30	1,422	47.9	27	90.9	305	10.3	24	33	14	14	5	5	5	0	100.0
Golden Valley	24	2,838	116.9	22	88.9	243	10.0	33	33	11	0	17	0	6	0	100.0
Musselshell	30	2,930	98.7	27	90.9	200	6.7	41	41	7	7	4	0	0	0	100.0
Stillwater	40	1,616	39.9	32	80.0	407	10.1	21	25	21	8	17	8	0	0	100.0
Sweetgrass	38	1,535	40.6	19	50.0	515	13.6	20	7	7	20	20	0	13	13	100.0
Wheatland	27	2,617	97.0	24	90.0	480	17.8	19	38	4	8	15	12	4	0	100.0
Yellowstone	84	4,436	53.0	67	80.6	1,268	15.2	27	22	14	17	6	5	5	3	100.0
R5 Unknown	5	11	2.0	5	100.0	11	2.0	0	100	0	0	0	0	0	0	100.0
DISTRICT 6	138	15,744	114.4	130	94.1	5,448	39.6	17	26	11	11	10	8	3	12	100.0
Blaine	24	3,775	155.4	24	100.0	237	9.8	27	47	0	20	0	0	0	7	100.0
Daniels	5	278	51.5	5	100.0	127	23.5	0	20	20	20	20	20	0	0	100.0
Hill	16	950	58.7	11	66.7	94	5.8	13	25	50	13	0	0	0	0	100.0
Mccone	27	3,467	128.5	27	100.0	1,220	45.2	11	29	7	21	11	7	4	11	100.0
Phillips	27	772	28.6	24	90.0	615	22.8	19	38	6	6	0	6	6	19	100.0
Richland	27	3,985	147.7	27	100.0	1,454	53.9	20	20	10	10	7	13	7	13	100.0
Roosevelt	8	432	53.3	8	100.0	353	43.7	0	0	25	0	25	0	0	50	100.0
Sheridan	8	845	104.3	8	100.0	197	24.3	15	46	8	8	23	0	0	0	100.0
Valley	22	1,214	56.3	22	100.0	1,125	52.1	15	5	10	0	20	20	5	25	100.0
R6 Unknown	3	27	10.0	3	100.0	24	9.0	60	20	20	0	0	0	0	0	100.0

March 16th, 2004 page 2

Montana Fish Wildlife and Parks
2002 Furbearer Survey Report: Statistical Estimates of Trapping, Hunting, and Harvest
Detail of All Furbearer Activities Combined, by Species and Location

Species: ALL

Location	Active In Fur	Activity Days	Days/ Trapper	Success Trapper	Percent Success	Total Harvest	Mean Harvest	%Take 1	%Take 2-3	%Take 4-6	%Take 7-10	%Take 11-15	%Take 16-21	%Take 22-29	%Take 30+	Species % Comp.
DISTRICT 7	254	36,010	142.0	232	91.5	6,373	25.1	21	28	19	12	7	5	1	7	100.0
Carter	24	4,050	166.8	19	77.8	545	22.4	19	15	19	15	19	8	4	0	100.0
Custer	38	4,514	119.5	38	100.0	799	21.1	28	30	19	7	9	0	0	7	100.0
Dawson	46	8,148	177.6	46	100.0	2,415	52.6	7	30	10	17	10	7	2	18	100.0
Fallon	22	1,975	91.5	22	100.0	248	11.5	26	16	47	0	5	5	0	0	100.0
Garfield	24	2,658	109.4	24	100.0	418	17.2	21	32	11	21	5	0	0	11	100.0
Powder River	46	5,199	113.4	40	88.2	623	13.6	18	40	22	9	4	4	0	2	100.0
Prairie	22	3,427	158.8	22	100.0	494	22.9	26	26	13	17	4	9	0	4	100.0
Rosebud	40	2,358	58.3	30	73.3	256	6.3	32	23	27	9	5	5	0	0	100.0
Treasure	19	3,664	194.0	16	85.7	575	30.4	28	20	16	16	0	8	4	8	100.0
R7 Unknown	3	16	6.0	0	0.0	0	0.0	-0	-0	-0	-0	-0	-0	-0	-0	-0.0
DISTRICT ?	3	32	12.0	3	100.0	5	2.0	0	100	0	0	0	0	0	0	100.0
Unknown	3	32	12.0	3	100.0	5	2.0	0	100	0	0	0	0	0	0	100.0

March 16th, 2004 page 3

Montana Fish Wildlife and Parks
2002 Furbearer Survey Report: Statistical Estimates of Trapping, Hunting, and Harvest
Detail of All Furbearer Activities Combined, by Species and Location

Species: BEAVER

Location	Active In Fur	Activity Days	Days/ Trapper	Success Trapper	Percent Success	Total Harvest	Mean Harvest	%Take 1	%Take 2-3	%Take 4-6	%Take 7-10	%Take 11-15	%Take 16-21	%Take 22-29	%Take 30+	Species % Comp.
STATEWIDE	710	16,996	24.0	680	95.8	8,475	11.9	8	21	21	17	14	6	6	8	18.6
DISTRICT 1	81	1,435	17.7	78	96.7	685	8.5	10	39	19	6	6	6	10	3	18.8
Flathead	43	526	12.2	40	93.8	278	6.4	13	40	13	7	13	7	7	0	16.9
Lincoln	24	669	27.6	24	100.0	335	13.8	0	33	11	11	0	11	22	11	21.6
Sanders	19	240	12.7	19	100.0	73	3.9	14	43	43	0	0	0	0	0	23.1
DISTRICT 2	124	3,035	24.5	113	91.3	1,071	8.6	14	16	25	14	14	7	7	5	13.8
Deer Lodge	19	405	21.4	16	85.7	165	8.7	0	17	33	0	33	0	17	0	21.3
Granite	16	197	12.2	13	83.3	108	6.7	0	20	20	20	40	0	0	0	25.0
Mineral	5	108	20.0	5	100.0	51	9.5	0	0	50	0	50	0	0	0	30.2
Missoula	49	882	18.2	40	83.3	259	5.3	20	13	27	20	7	13	0	0	24.0
Powell	22	942	43.6	22	100.0	232	10.7	13	13	38	13	0	13	0	13	17.3
Ravalli	24	502	20.7	22	88.9	256	10.6	25	25	0	13	0	0	25	13	6.4
DISTRICT 3	181	4,770	26.4	175	97.0	2,296	12.7	5	18	23	23	14	4	4	8	19.1
Beaverhead	38	1,090	28.9	38	100.0	747	19.8	0	29	14	14	14	7	0	21	20.2
Broadwater	8	138	17.0	8	100.0	81	10.0	33	33	0	0	0	0	33	0	18.5
Gallatin	59	1,033	17.4	57	95.5	483	8.1	5	5	48	29	10	0	0	5	19.2
Jefferson	19	459	24.3	19	100.0	116	6.1	14	29	29	0	29	0	0	0	32.6
Madison	49	1,249	25.7	46	94.4	499	10.3	6	24	6	29	12	12	6	6	15.2
Park	27	720	26.7	27	100.0	343	12.7	0	10	20	30	20	0	10	10	22.6
Silver Bow	3	81	30.0	3	100.0	27	10.0	0	0	0	100	0	0	0	0	14.9
DISTRICT 4	146	2,558	17.6	138	94.4	2,040	14.0	7	16	22	22	9	7	7	9	32.4
Cascade	35	583	16.6	35	100.0	316	9.0	0	23	38	8	8	8	15	0	28.6
Chouteau	13	208	15.4	13	100.0	181	13.4	0	40	0	20	20	0	0	20	38.5
Fergus	27	583	21.6	27	100.0	219	8.1	10	20	20	10	30	10	0	0	30.8
Judith Basin	5	54	10.0	5	100.0	86	16.0	0	0	50	0	0	0	50	0	19.5
Lewis & Clark	30	151	5.1	24	81.8	186	6.3	22	11	11	44	0	0	11	0	31.1
Meagher	16	685	42.3	16	100.0	502	31.0	0	0	17	17	0	33	0	33	53.1
Petroleum	3	27	10.0	3	100.0	19	7.0	0	0	0	100	0	0	0	0	25.0
Pondera	5	108	20.0	5	100.0	353	65.5	50	0	0	0	0	0	0	50	67.9
Teton	22	159	7.4	19	87.5	178	8.3	0	14	29	43	0	0	0	14	23.0
DISTRICT 5	121	3,589	29.6	116	95.6	1,201	9.9	7	18	20	14	25	5	7	5	30.6
Bighorn	8	162	20.0	8	100.0	127	15.7	0	0	33	33	0	0	0	33	25.7
Carbon	11	251	23.2	11	100.0	97	9.0	0	50	0	25	0	0	25	0	31.9
Golden Valley	8	505	62.3	5	66.7	46	5.7	0	0	50	0	50	0	0	0	18.9
Musselshell	8	202	25.0	8	100.0	11	1.3	67	33	0	0	0	0	0	0	5.4
Stillwater	19	451	23.9	16	85.7	143	7.6	0	0	50	17	33	0	0	0	35.1
Sweetgrass	8	246	30.3	8	100.0	135	16.7	0	0	0	0	67	0	33	0	26.2
Wheatland	22	863	40.0	19	87.5	213	9.9	0	29	0	0	43	29	0	0	44.4
Yellowstone	43	909	21.1	43	100.0	429	9.9	6	19	25	19	19	0	6	6	33.8
DISTRICT 6	43	542	12.6	43	100.0	777	18.0	12	24	6	6	12	12	6	24	14.3
Blaine	5	59	11.0	5	100.0	116	21.5	0	50	0	0	0	0	0	50	48.9
Hill	5	259	48.0	5	100.0	40	7.5	0	0	50	50	0	0	0	0	42.9
Mccone	8	57	7.0	8	100.0	38	4.7	33	33	0	0	33	0	0	0	3.1
Phillips	5	16	3.0	5	100.0	124	23.0	0	0	0	0	0	50	0	50	20.2
Richland	5	49	9.0	5	100.0	54	10.0	0	50	0	0	0	50	0	0	3.7
Sheridan	3	27	10.0	3	100.0	5	2.0	0	100	0	0	0	0	0	0	2.7
Valley	13	76	5.6	13	100.0	399	29.6	20	0	0	0	20	0	20	40	35.5
DISTRICT 7	38	1,033	27.4	38	100.0	399	10.6	0	29	21	21	14	0	0	14	6.3
Carter	3	27	10.0	3	100.0	13	5.0	0	0	100	0	0	0	0	0	2.5
Custer	5	22	4.0	5	100.0	11	2.0	0	100	0	0	0	0	0	0	1.4
Dawson	13	308	22.8	13	100.0	246	18.2	0	40	0	0	20	0	0	40	10.2
Fallon	3	243	90.0	3	100.0	16	6.0	0	0	100	0	0	0	0	0	6.5
Powder River	3	27	10.0	3	100.0	22	8.0	0	0	0	100	0	0	0	0	3.5
Prairie	8	351	43.3	8	100.0	70	8.7	0	0	33	33	33	0	0	0	14.2
Treasure	3	57	21.0	3	100.0	22	8.0	0	0	0	100	0	0	0	0	3.8
DISTRICT ?	3	32	12.0	3	100.0	5	2.0	0	100	0	0	0	0	0	0	100.0
Unknown	3	32	12.0	3	100.0	5	2.0	0	100	0	0	0	0	0	0	100.0

March 16th, 2004 page 4

Montana Fish Wildlife and Parks
2002 Furbearer Survey Report: Statistical Estimates of Trapping, Hunting, and Harvest
Detail of All Furbearer Activities Combined, by Species and Location

Species: OTTER

Location	Active In Fur	Activity Days	Days/ Trapper	Success Trapper	Percent Success	Total Harvest	Mean Harvest	%Take 1	%Take 2-3	%Take 4-6	%Take 7-10	%Take 11-15	%Take 16-21	%Take 22-29	%Take 30+	Species % Comp.
STATEWIDE	76	1,608	21.3	62	82.1	116	1.5	58	29	13	0	0	0	0	0	0.3
DISTRICT 1	16	302	18.7	11	66.7	35	2.2	0	50	50	0	0	0	0	0	1.0
Flathead	8	86	10.7	5	66.7	22	2.7	0	0	100	0	0	0	0	0	1.3
Lincoln	5	175	32.5	3	50.0	8	1.5	0	100	0	0	0	0	0	0	0.5
Sanders	3	40	15.0	3	100.0	5	2.0	0	100	0	0	0	0	0	0	1.7
DISTRICT 2	24	356	14.7	22	88.9	24	1.0	88	13	0	0	0	0	0	0	0.3
Granite	5	30	5.5	3	50.0	3	0.5	100	0	0	0	0	0	0	0	0.6
Mineral	3	8	3.0	3	100.0	3	1.0	100	0	0	0	0	0	0	0	1.6
Missoula	13	278	20.6	11	80.0	13	1.0	75	25	0	0	0	0	0	0	1.3
Powell	3	38	14.0	3	100.0	3	1.0	100	0	0	0	0	0	0	0	0.2
Ravalli	3	3	1.0	3	100.0	3	1.0	100	0	0	0	0	0	0	0	0.1
DISTRICT 3	24	766	31.6	22	88.9	43	1.8	50	38	13	0	0	0	0	0	0.4
Beaverhead	3	243	90.0	3	100.0	3	1.0	100	0	0	0	0	0	0	0	0.1
Broadwater	3	81	30.0	3	100.0	3	1.0	100	0	0	0	0	0	0	0	0.6
Gallatin	8	213	26.3	5	66.7	11	1.3	50	50	0	0	0	0	0	0	0.4
Madison	3	11	4.0	3	100.0	3	1.0	100	0	0	0	0	0	0	0	0.1
Park	8	219	27.0	8	100.0	24	3.0	0	67	33	0	0	0	0	0	1.6
DISTRICT 4	11	103	9.5	8	75.0	11	1.0	67	33	0	0	0	0	0	0	0.2
Cascade	5	62	11.5	5	100.0	8	1.5	50	50	0	0	0	0	0	0	0.7
Lewis & Clark	5	40	7.5	3	50.0	3	0.5	100	0	0	0	0	0	0	0	0.5
DISTRICT 5	3	81	30.0	3	100.0	3	1.0	100	0	0	0	0	0	0	0	0.1
Sweetgrass	3	81	30.0	3	100.0	3	1.0	100	0	0	0	0	0	0	0	0.5

March 16th, 2004 page 5

Montana Fish Wildlife and Parks
2002 Furbearer Survey Report: Statistical Estimates of Trapping, Hunting, and Harvest
Detail of All Furbearer Activities Combined, by Species and Location

Species: MUSKRAT

Location	Active In Fur	Activity Days	Days/ Trapper	Success Trapper	Percent Success	Total Harvest	Mean Harvest	%Take 1	%Take 2-3	%Take 4-6	%Take 7-10	%Take 11-15	%Take 16-21	%Take 22-29	%Take 30+	Species % Comp.
STATEWIDE	348	8,086	23.2	335	96.1	11,448	32.9	8	16	18	13	11	5	5	23	25.2
DISTRICT 1	59	831	14.0	57	95.5	1,427	24.0	14	9	14	14	14	0	5	32	39.2
Flathead	24	251	10.3	22	88.9	712	29.3	13	0	0	13	25	0	13	38	43.2
Lake	3	16	6.0	3	100.0	103	38.0	0	0	0	0	0	0	0	100	82.6
Lincoln	24	429	17.7	24	100.0	437	18.0	11	22	11	22	11	0	0	22	28.3
Sanders	11	135	12.5	11	100.0	175	16.3	25	0	50	0	0	0	0	25	55.6
DISTRICT 2	81	2,536	31.3	76	93.3	3,915	48.4	7	10	17	27	3	7	3	27	50.3
Deer Lodge	13	345	25.6	11	80.0	507	37.6	0	0	0	0	0	50	0	50	65.5
Granite	5	103	19.0	5	100.0	43	8.0	0	0	0	100	0	0	0	0	10.0
Mineral	3	67	25.0	3	100.0	5	2.0	0	100	0	0	0	0	0	0	3.2
Missoula	35	729	20.8	32	92.3	294	8.4	17	17	25	33	0	0	0	8	27.3
Powell	13	639	47.4	13	100.0	424	31.4	0	0	40	20	0	0	20	20	31.5
Ravalli	16	653	40.3	16	100.0	2,642	163.2	0	0	0	17	17	0	0	67	66.3
DISTRICT 3	94	2,488	26.3	92	97.1	4,571	48.4	5	11	16	8	14	11	5	30	38.1
Beaverhead	22	348	16.1	22	100.0	818	37.9	0	13	0	0	13	25	25	25	22.1
Broadwater	5	108	20.0	5	100.0	35	6.5	0	50	0	0	50	0	0	0	8.0
Gallatin	27	602	22.3	27	100.0	1,058	39.2	10	10	20	20	0	10	0	30	42.1
Jefferson	8	92	11.3	5	66.7	46	5.7	0	50	0	0	50	0	0	0	12.9
Madison	24	952	39.2	24	100.0	1,864	76.8	11	0	22	11	11	11	0	33	56.7
Park	11	208	19.3	11	100.0	696	64.5	0	0	25	0	0	0	0	75	45.8
Silver Bow	5	178	33.0	5	100.0	54	10.0	0	0	50	0	50	0	0	0	29.9
DISTRICT 4	49	591	12.2	43	88.9	952	19.6	6	17	28	6	17	0	6	22	15.1
Cascade	8	111	13.7	8	100.0	46	5.7	0	0	100	0	0	0	0	0	4.2
Chouteau	3	3	1.0	3	100.0	8	3.0	0	100	0	0	0	0	0	0	1.7
Fergus	8	154	19.0	8	100.0	227	28.0	0	33	0	33	0	0	0	33	31.9
Glacier	3	19	7.0	3	100.0	30	11.0	0	0	0	0	100	0	0	0	37.9
Lewis & Clark	16	121	7.5	13	83.3	208	12.8	20	0	20	0	20	0	20	20	34.7
Meagher	5	65	12.0	3	50.0	8	1.5	0	100	0	0	0	0	0	0	0.9
Teton	11	119	11.0	11	100.0	426	39.5	0	0	25	0	25	0	0	50	55.1
DISTRICT 5	40	782	19.3	40	100.0	308	7.6	20	27	20	13	0	7	13	0	7.8
Carbon	3	27	10.0	3	100.0	11	4.0	0	0	100	0	0	0	0	0	3.5
Golden Valley	3	162	60.0	3	100.0	3	1.0	100	0	0	0	0	0	0	0	1.1
Stillwater	3	11	4.0	3	100.0	8	3.0	0	100	0	0	0	0	0	0	2.0
Sweetgrass	5	121	22.5	5	100.0	94	17.5	0	0	0	50	0	0	50	0	18.3
Wheatland	3	35	13.0	3	100.0	8	3.0	0	100	0	0	0	0	0	0	1.7
Yellowstone	24	426	17.6	24	100.0	183	7.6	22	22	22	11	0	11	11	0	14.5
DISTRICT 6	16	297	18.3	16	100.0	156	9.7	0	50	17	0	17	0	0	17	2.9
Daniels	3	57	21.0	3	100.0	32	12.0	0	0	0	0	100	0	0	0	25.5
Hill	3	27	10.0	3	100.0	5	2.0	0	100	0	0	0	0	0	0	5.7
Richland	5	146	27.0	5	100.0	13	2.5	0	100	0	0	0	0	0	0	0.9
Sheridan	3	27	10.0	3	100.0	11	4.0	0	0	100	0	0	0	0	0	5.5
Valley	3	40	15.0	3	100.0	94	35.0	0	0	0	0	0	0	0	100	8.4
DISTRICT 7	19	561	29.7	19	100.0	119	6.3	0	43	14	14	29	0	0	0	1.9
Dawson	8	146	18.0	8	100.0	43	5.3	0	67	0	0	33	0	0	0	1.8
Fallon	3	162	60.0	3	100.0	38	14.0	0	0	0	0	100	0	0	0	15.2
Powder River	3	11	4.0	3	100.0	5	2.0	0	100	0	0	0	0	0	0	0.9
Prairie	3	162	60.0	3	100.0	22	8.0	0	0	0	100	0	0	0	0	4.4
Treasure	3	81	30.0	3	100.0	11	4.0	0	0	100	0	0	0	0	0	1.9

March 16th, 2004 page 6

Montana Fish Wildlife and Parks
2002 Furbearer Survey Report: Statistical Estimates of Trapping, Hunting, and Harvest
Detail of All Furbearer Activities Combined, by Species and Location

Species: MINK

Location	Active In Fur	Activity Days	Days/ Trapper	Success Trapper	Percent Success	Total Harvest	Mean Harvest	%Take 1	%Take 2-3	%Take 4-6	%Take 7-10	%Take 11-15	%Take 16-21	%Take 22-29	%Take 30+	Species % Comp.
STATEWIDE	246	5,758	23.5	213	86.8	1,071	4.4	37	35	12	6	6	0	0	4	2.4
DISTRICT 1	35	413	11.8	27	76.9	92	2.6	70	10	0	10	10	0	0	0	2.5
Flathead	13	89	6.6	8	60.0	11	0.8	67	33	0	0	0	0	0	0	0.7
Lake	3	5	2.0	3	100.0	3	1.0	100	0	0	0	0	0	0	0	2.2
Lincoln	11	200	18.5	11	100.0	73	6.8	50	0	0	25	25	0	0	0	4.7
Sanders	8	119	14.7	5	66.7	5	0.7	100	0	0	0	0	0	0	0	1.7
DISTRICT 2	51	1,530	29.8	46	89.5	229	4.5	41	18	24	0	12	0	0	6	2.9
Deer Lodge	3	27	10.0	3	100.0	8	3.0	0	100	0	0	0	0	0	0	1.0
Granite	5	54	10.0	3	50.0	3	0.5	100	0	0	0	0	0	0	0	0.6
Mineral	5	148	27.5	5	100.0	13	2.5	0	100	0	0	0	0	0	0	7.9
Missoula	19	375	19.9	13	71.4	30	1.6	60	0	40	0	0	0	0	0	2.8
Powell	8	505	62.3	8	100.0	16	2.0	67	0	33	0	0	0	0	0	1.2
Ravalli	13	421	31.2	13	100.0	159	11.8	20	0	20	0	40	0	0	20	4.0
DISTRICT 3	84	2,061	24.6	73	87.1	564	6.7	13	57	13	3	7	0	0	7	4.7
Beaverhead	19	264	14.0	16	85.7	46	2.4	17	50	33	0	0	0	0	0	1.2
Broadwater	11	165	15.2	8	75.0	32	3.0	0	67	0	33	0	0	0	0	7.4
Gallatin	22	596	27.6	22	100.0	248	11.5	13	63	13	0	0	0	0	13	9.9
Jefferson	8	243	30.0	5	66.7	46	5.7	0	50	0	0	50	0	0	0	12.9
Madison	22	507	23.5	19	87.5	159	7.4	14	57	0	0	14	0	0	14	4.8
Park	8	205	25.3	8	100.0	30	3.7	0	67	33	0	0	0	0	0	2.0
Silver Bow	3	81	30.0	3	100.0	3	1.0	100	0	0	0	0	0	0	0	1.5
DISTRICT 4	35	380	10.8	32	92.3	94	2.7	50	33	0	17	0	0	0	0	1.5
Cascade	11	111	10.3	11	100.0	67	6.3	0	50	0	50	0	0	0	0	6.1
Fergus	5	138	25.5	5	100.0	8	1.5	50	50	0	0	0	0	0	0	1.1
Lewis & Clark	8	32	4.0	8	100.0	11	1.3	67	33	0	0	0	0	0	0	1.8
Meagher	3	27	10.0	3	100.0	3	1.0	100	0	0	0	0	0	0	0	0.3
Pondera	3	8	3.0	3	100.0	3	1.0	100	0	0	0	0	0	0	0	0.5
Teton	5	65	12.0	3	50.0	3	0.5	100	0	0	0	0	0	0	0	0.3
DISTRICT 5	16	251	15.5	11	66.7	13	0.8	75	25	0	0	0	0	0	0	0.3
Carbon	5	108	20.0	0	0.0	0	0.0	-0	-0	-0	-0	-0	-0	-0	-0	0.0
Wheatland	3	16	6.0	3	100.0	3	1.0	100	0	0	0	0	0	0	0	0.6
Yellowstone	8	127	15.7	8	100.0	11	1.3	67	33	0	0	0	0	0	0	0.9
DISTRICT 6	16	650	40.2	13	83.3	38	2.3	60	20	0	20	0	0	0	0	0.7
Blaine	5	526	97.5	3	50.0	5	1.0	0	100	0	0	0	0	0	0	2.3
Daniels	3	57	21.0	3	100.0	24	9.0	0	0	0	100	0	0	0	0	19.1
Hill	3	54	20.0	3	100.0	3	1.0	100	0	0	0	0	0	0	0	2.9
Richland	3	3	1.0	3	100.0	3	1.0	100	0	0	0	0	0	0	0	0.2
Valley	3	11	4.0	3	100.0	3	1.0	100	0	0	0	0	0	0	0	0.2
DISTRICT 7	13	472	35.0	13	100.0	40	3.0	20	40	40	0	0	0	0	0	0.6
Dawson	3	54	20.0	3	100.0	5	2.0	0	100	0	0	0	0	0	0	0.2
Prairie	5	216	40.0	5	100.0	19	3.5	0	50	50	0	0	0	0	0	3.8
Treasure	5	202	37.5	5	100.0	16	3.0	50	0	50	0	0	0	0	0	2.8

March 16th, 2004 page 7

Montana Fish Wildlife and Parks
2002 Furbearer Survey Report: Statistical Estimates of Trapping, Hunting, and Harvest
Detail of All Furbearer Activities Combined, by Species and Location

Species: MARTEN

Location	Active In Fur	Activity Days	Days/ Trapper	Success Trapper	Percent Success	Total Harvest	Mean Harvest	%Take 1	%Take 2-3	%Take 4-6	%Take 7-10	%Take 11-15	%Take 16-21	%Take 22-29	%Take 30+	Species % Comp.
STATEWIDE	178	5,839	32.8	156	87.9	1,592	8.9	12	29	17	14	7	3	12	7	3.5
DISTRICT 1	59	2,024	34.1	51	86.4	596	10.0	5	30	30	5	0	5	20	5	16.4
Flathead	32	782	24.2	27	83.3	246	7.6	0	30	40	10	0	0	20	0	14.9
Lincoln	30	1,241	41.8	27	90.9	351	11.8	10	30	20	0	0	10	20	10	22.7
DISTRICT 2	62	1,810	29.2	51	82.6	256	4.1	16	32	16	26	11	0	0	0	3.3
Deer Lodge	8	43	5.3	5	66.7	8	1.0	50	50	0	0	0	0	0	0	1.0
Granite	11	248	23.0	5	50.0	43	4.0	0	50	0	0	50	0	0	0	10.0
Mineral	11	459	42.5	11	100.0	43	4.0	25	25	25	25	0	0	0	0	25.4
Missoula	24	710	29.2	22	88.9	94	3.9	13	38	13	38	0	0	0	0	8.8
Powell	3	162	60.0	3	100.0	19	7.0	0	0	0	100	0	0	0	0	1.4
Ravalli	5	189	35.0	5	100.0	49	9.0	0	0	50	0	50	0	0	0	1.2
DISTRICT 3	51	1,859	36.3	49	94.7	731	14.3	11	22	6	11	11	6	17	17	6.1
Beaverhead	19	923	48.9	19	100.0	502	26.6	0	14	0	0	0	14	29	43	13.6
Gallatin	19	499	26.4	16	85.7	140	7.4	17	0	17	33	33	0	0	0	5.6
Jefferson	3	162	60.0	3	100.0	5	2.0	0	100	0	0	0	0	0	0	1.5
Madison	3	40	15.0	3	100.0	3	1.0	100	0	0	0	0	0	0	0	0.1
Park	5	178	33.0	5	100.0	73	13.5	0	50	0	0	0	0	50	0	4.8
Silver Bow	3	57	21.0	3	100.0	8	3.0	0	100	0	0	0	0	0	0	4.5
DISTRICT 4	3	127	47.0	3	100.0	3	1.0	100	0	0	0	0	0	0	0	0.0
Glacier	3	19	7.0	3	100.0	3	1.0	100	0	0	0	0	0	0	0	3.4
Teton	3	108	40.0	0	0.0	0	0.0	-0	-0	-0	-0	-0	-0	-0	-0	0.0
DISTRICT 5	3	19	7.0	3	100.0	5	2.0	0	100	0	0	0	0	0	0	0.1
Bighorn	3	19	7.0	3	100.0	5	2.0	0	100	0	0	0	0	0	0	1.1

March 16th, 2004 page 8

Montana Fish Wildlife and Parks
2002 Furbearer Survey Report: Statistical Estimates of Trapping, Hunting, and Harvest
Detail of All Furbearer Activities Combined, by Species and Location

Species: FISHER

Location	Active In Fur	Activity Days	Days/ Trapper	Success Trapper	Percent Success	Total Harvest	Mean Harvest	%Take 1	%Take 2-3	%Take 4-6	%Take 7-10	%Take 11-15	%Take 16-21	%Take 22-29	%Take 30+	Species % Comp.
STATEWIDE	16	348	21.5	11	66.7	11	0.7	100	0	0	0	0	0	0	0	0.0
DISTRICT 1	8	140	17.3	5	66.7	5	0.7	100	0	0	0	0	0	0	0	0.1
Lincoln	8	140	17.3	5	66.7	5	0.7	100	0	0	0	0	0	0	0	0.3
DISTRICT 2	5	170	31.5	5	100.0	5	1.0	100	0	0	0	0	0	0	0	0.1
Mineral	5	170	31.5	5	100.0	5	1.0	100	0	0	0	0	0	0	0	3.2
DISTRICT 4	3	38	14.0	0	0.0	0	0.0	-0	-0	-0	-0	-0	-0	-0	-0	0.0
Lewis & Clark	3	38	14.0	0	0.0	0	0.0	-0	-0	-0	-0	-0	-0	-0	-0	0.0

March 16th, 2004 page 9

Montana Fish Wildlife and Parks
2002 Furbearer Survey Report: Statistical Estimates of Trapping, Hunting, and Harvest
Detail of All Furbearer Activities Combined, by Species and Location

Species: WOLVERINE

Location	Active In Fur	Activity Days	Days/ Trapper	Success Trapper	Percent Success	Total Harvest	Mean Harvest	%Take 1	%Take 2-3	%Take 4-6	%Take 7-10	%Take 11-15	%Take 16-21	%Take 22-29	%Take 30+	Species % Comp.
STATEWIDE	57	2,690	47.5	19	33.3	19	0.3	100	0	0	0	0	0	0	0	0.0
DISTRICT 1	8	469	58.0	0	0.0	0	0.0	-0	-0	-0	-0	-0	-0	-0	-0	0.0
Flathead	3	138	51.0	0	0.0	0	0.0	-0	-0	-0	-0	-0	-0	-0	-0	0.0
Lincoln	8	332	41.0	0	0.0	0	0.0	-0	-0	-0	-0	-0	-0	-0	-0	0.0
DISTRICT 2	8	337	41.7	3	33.3	3	0.3	100	0	0	0	0	0	0	0	0.0
Granite	3	121	45.0	0	0.0	0	0.0	-0	-0	-0	-0	-0	-0	-0	-0	0.0
Powell	3	162	60.0	0	0.0	0	0.0	-0	-0	-0	-0	-0	-0	-0	-0	0.0
Ravalli	3	54	20.0	3	100.0	3	1.0	100	0	0	0	0	0	0	0	0.1
DISTRICT 3	30	1,422	47.9	13	45.5	13	0.5	100	0	0	0	0	0	0	0	0.1
Beaverhead	11	424	39.2	8	75.0	8	0.8	100	0	0	0	0	0	0	0	0.2
Gallatin	5	283	52.5	3	50.0	3	0.5	100	0	0	0	0	0	0	0	0.1
Jefferson	5	364	67.5	0	0.0	0	0.0	-0	-0	-0	-0	-0	-0	-0	-0	0.0
Park	8	351	43.3	3	33.3	3	0.3	100	0	0	0	0	0	0	0	0.2
DISTRICT 4	11	461	42.8	3	25.0	3	0.3	100	0	0	0	0	0	0	0	0.0
Lewis & Clark	5	173	32.0	0	0.0	0	0.0	-0	-0	-0	-0	-0	-0	-0	-0	0.0
Teton	5	289	53.5	3	50.0	3	0.5	100	0	0	0	0	0	0	0	0.3

March 16th, 2004 page 10

Montana Fish Wildlife and Parks
2002 Furbearer Survey Report: Statistical Estimates of Trapping, Hunting, and Harvest
Detail of All Furbearer Activities Combined, by Species and Location

Species: BOBCAT

Location	Active In Fur	Activity Days	Days/ Trapper	Success Trapper	Percent Success	Total Harvest	Mean Harvest	%Take 1	%Take 2-3	%Take 4-6	%Take 7-10	%Take 11-15	%Take 16-21	%Take 22-29	%Take 30+	Species % Comp.
STATEWIDE	850	26,717	31.4	521	61.3	1,592	1.9	46	34	12	4	2	0	0	0	3.5
DISTRICT 1	130	1,948	15.0	65	50.0	192	1.5	44	24	20	12	0	0	0	0	5.3
Flathead	27	305	11.3	13	50.0	35	1.3	60	20	0	20	0	0	0	0	2.1
Lake	13	121	9.0	0	0.0	0	0.0	-0	-0	-0	-0	-0	-0	-0	-0	0.0
Lincoln	70	1,141	16.3	40	57.7	121	1.7	40	20	27	13	0	0	0	0	7.9
Sanders	27	380	14.1	13	50.0	35	1.3	40	40	20	0	0	0	0	0	11.1
DISTRICT 2	146	4,045	27.8	70	48.1	159	1.1	43	43	13	0	0	0	0	0	2.0
Deer Lodge	19	167	8.9	8	42.9	8	0.4	100	0	0	0	0	0	0	0	1.0
Granite	19	183	9.7	5	28.6	5	0.3	100	0	0	0	0	0	0	0	1.3
Mineral	24	1,058	43.6	13	55.6	27	1.1	40	40	20	0	0	0	0	0	15.9
Missoula	54	1,565	29.0	30	55.0	59	1.1	27	64	9	0	0	0	0	0	5.5
Powell	16	286	17.7	3	16.7	13	0.8	0	0	100	0	0	0	0	0	1.0
Ravalli	35	766	21.8	16	46.2	46	1.3	38	50	13	0	0	0	0	0	1.2
R2 Unknown	3	19	7.0	0	0.0	0	0.0	-0	-0	-0	-0	-0	-0	-0	-0	-0.0
DISTRICT 3	162	3,394	21.0	76	46.7	175	1.1	43	36	21	0	0	0	0	0	1.5
Beaverhead	32	515	15.9	16	50.0	32	1.0	67	17	17	0	0	0	0	0	0.9
Broadwater	11	103	9.5	0	0.0	0	0.0	-0	-0	-0	-0	-0	-0	-0	-0	0.0
Gallatin	22	291	13.5	5	25.0	11	0.5	50	50	0	0	0	0	0	0	0.4
Jefferson	19	523	27.7	8	42.9	16	0.9	0	100	0	0	0	0	0	0	4.5
Madison	49	1,176	24.2	27	55.6	65	1.3	40	40	20	0	0	0	0	0	2.0
Park	38	529	14.0	13	35.7	40	1.1	40	0	60	0	0	0	0	0	2.7
Silver Bow	13	256	19.0	5	40.0	11	0.8	50	50	0	0	0	0	0	0	6.0
DISTRICT 4	156	4,498	28.7	89	56.9	202	1.3	62	24	12	0	3	0	0	0	3.2
Cascade	30	567	19.1	11	36.4	16	0.5	75	25	0	0	0	0	0	0	1.5
Chouteau	16	478	29.5	5	33.3	5	0.3	100	0	0	0	0	0	0	0	1.1
Fergus	24	513	21.1	13	55.6	24	1.0	60	40	0	0	0	0	0	0	3.4
Glacier	3	162	60.0	0	0.0	0	0.0	-0	-0	-0	-0	-0	-0	-0	-0	0.0
Judith Basin	13	397	29.4	11	80.0	32	2.4	60	0	40	0	0	0	0	0	7.3
Lewis & Clark	32	691	21.3	19	58.3	32	1.0	71	14	14	0	0	0	0	0	5.4
Liberty	8	227	28.0	5	66.7	5	0.7	100	0	0	0	0	0	0	0	4.3
Meagher	22	596	27.6	11	50.0	59	2.8	0	75	0	0	25	0	0	0	6.3
Petroleum	5	81	15.0	3	50.0	8	1.5	0	100	0	0	0	0	0	0	10.7
Pondera	3	81	30.0	3	100.0	11	4.0	0	0	100	0	0	0	0	0	2.1
Teton	11	256	23.7	8	75.0	8	0.8	100	0	0	0	0	0	0	0	1.0
Toole	5	451	83.5	0	0.0	0	0.0	-0	-0	-0	-0	-0	-0	-0	-0	0.0
DISTRICT 5	127	3,559	28.1	86	68.1	270	2.1	50	35	7	3	5	0	0	0	6.9
Bighorn	5	116	21.5	5	100.0	43	8.0	50	0	0	0	50	0	0	0	8.7
Carbon	16	308	19.0	13	83.3	24	1.5	60	20	20	0	0	0	0	0	8.0
Golden Valley	13	766	56.8	11	80.0	35	2.6	20	60	20	0	0	0	0	0	14.4
Musselshell	22	648	30.0	16	75.0	24	1.1	71	29	0	0	0	0	0	0	12.2
Stillwater	22	286	13.3	11	50.0	19	0.9	50	50	0	0	0	0	0	0	4.6
Sweetgrass	27	448	16.6	8	30.0	54	2.0	33	0	33	0	33	0	0	0	10.5
Wheatland	13	580	43.0	11	80.0	32	2.4	25	50	0	25	0	0	0	0	6.7
Yellowstone	30	399	13.5	22	72.7	32	1.1	67	33	0	0	0	0	0	0	2.6
R5 Unknown	3	8	3.0	3	100.0	5	2.0	0	100	0	0	0	0	0	0	50.0
DISTRICT 6	35	1,471	41.9	22	61.5	67	1.9	22	67	0	11	0	0	0	0	1.2
Blaine	3	513	190.0	0	0.0	0	0.0	-0	-0	-0	-0	-0	-0	-0	-0	0.0
Daniels	3	54	20.0	3	100.0	8	3.0	0	100	0	0	0	0	0	0	6.4
Hill	5	38	7.0	0	0.0	0	0.0	-0	-0	-0	-0	-0	-0	-0	-0	0.0
Mccone	13	688	51.0	13	100.0	46	3.4	20	60	0	20	0	0	0	0	3.8
Phillips	5	54	10.0	3	50.0	5	1.0	0	100	0	0	0	0	0	0	0.9
Richland	5	111	20.5	3	50.0	5	1.0	0	100	0	0	0	0	0	0	0.4
Roosevelt	3	8	3.0	0	0.0	0	0.0	-0	-0	-0	-0	-0	-0	-0	-0	0.0
R6 Unknown	3	5	2.0	3	100.0	3	1.0	100	0	0	0	0	0	0	0	11.1

March 16th, 2004 page 11

Montana Fish Wildlife and Parks
2002 Furbearer Survey Report: Statistical Estimates of Trapping, Hunting, and Harvest
Detail of All Furbearer Activities Combined, by Species and Location

Species: BOBCAT

Location	Active In Fur	Activity Days	Days/ Trapper	Success Trapper	Percent Success	Total Harvest	Mean Harvest	%Take 1	%Take 2-3	%Take 4-6	%Take 7-10	%Take 11-15	%Take 16-21	%Take 22-29	%Take 30+	Species % Comp.
DISTRICT 7	162	7,803	48.2	130	80.0	526	3.3	43	35	10	8	3	2	0	0	8.3
Carter	13	734	54.4	11	80.0	103	7.6	20	0	20	20	40	0	0	0	18.8
Custer	22	1,257	58.3	22	100.0	78	3.6	73	9	0	18	0	0	0	0	9.8
Dawson	24	1,365	56.2	22	88.9	57	2.3	50	25	13	13	0	0	0	0	2.3
Fallon	11	183	17.0	3	25.0	3	0.3	100	0	0	0	0	0	0	0	1.1
Garfield	16	612	37.8	16	100.0	62	3.8	38	38	13	13	0	0	0	0	14.8
Powder River	35	1,767	50.4	32	92.3	140	4.0	20	67	7	0	0	7	0	0	22.5
Prairie	13	750	55.6	8	60.0	27	2.0	50	25	25	0	0	0	0	0	5.5
Rosebud	30	917	30.9	19	63.6	46	1.5	38	50	13	0	0	0	0	0	17.9
Treasure	8	200	24.7	5	66.7	11	1.3	67	33	0	0	0	0	0	0	1.9
R7 Unknown	3	16	6.0	0	0.0	0	0.0	-0	-0	-0	-0	-0	-0	-0	-0	-0.0

March 16th, 2004 page 12

Montana Fish Wildlife and Parks
2002 Furbearer Survey Report: Statistical Estimates of Trapping, Hunting, and Harvest
Detail of All Furbearer Activities Combined, by Species and Location

Species: WEASEL

Location	Active In Fur	Activity Days	Days/ Trapper	Success Trapper	Percent Success	Total Harvest	Mean Harvest	%Take 1	%Take 2-3	%Take 4-6	%Take 7-10	%Take 11-15	%Take 16-21	%Take 22-29	%Take 30+	Species % Comp.
STATEWIDE	105	3,006	28.6	94	89.7	405	3.8	31	31	23	6	3	3	3	0	0.9
DISTRICT 1	59	1,449	24.4	59	100.0	248	4.2	23	36	27	5	5	5	0	0	6.8
Flathead	38	834	22.1	38	100.0	156	4.1	14	43	29	7	7	0	0	0	9.5
Lincoln	22	615	28.5	22	100.0	92	4.3	38	25	25	0	0	13	0	0	5.9
DISTRICT 2	22	863	40.0	22	100.0	124	5.8	50	13	13	13	0	0	13	0	1.6
Deer Lodge	3	27	10.0	3	100.0	3	1.0	100	0	0	0	0	0	0	0	0.3
Granite	3	65	24.0	3	100.0	5	2.0	0	100	0	0	0	0	0	0	1.3
Mineral	3	67	25.0	3	100.0	3	1.0	100	0	0	0	0	0	0	0	1.6
Missoula	8	424	52.3	8	100.0	27	3.3	67	0	0	33	0	0	0	0	2.5
Ravalli	5	281	52.0	5	100.0	86	16.0	0	0	50	0	0	0	50	0	2.2
DISTRICT 3	16	262	16.2	13	83.3	32	2.0	40	40	20	0	0	0	0	0	0.3
Beaverhead	3	67	25.0	3	100.0	3	1.0	100	0	0	0	0	0	0	0	0.1
Gallatin	11	192	17.8	8	75.0	24	2.3	33	33	33	0	0	0	0	0	1.0
Park	3	3	1.0	3	100.0	5	2.0	0	100	0	0	0	0	0	0	0.4
DISTRICT 4	3	24	9.0	0	0.0	0	0.0	-0	-0	-0	-0	-0	-0	-0	-0	0.0
Meagher	3	24	9.0	0	0.0	0	0.0	-0	-0	-0	-0	-0	-0	-0	-0	0.0
DISTRICT 5	3	3	1.0	0	0.0	0	0.0	-0	-0	-0	-0	-0	-0	-0	-0	0.0
Yellowstone	3	3	1.0	0	0.0	0	0.0	-0	-0	-0	-0	-0	-0	-0	-0	0.0
DISTRICT 6	3	405	150.0	0	0.0	0	0.0	-0	-0	-0	-0	-0	-0	-0	-0	0.0
Blaine	3	405	150.0	0	0.0	0	0.0	-0	-0	-0	-0	-0	-0	-0	-0	0.0

March 16th, 2004 page 13

Montana Fish Wildlife and Parks
2002 Furbearer Survey Report: Statistical Estimates of Trapping, Hunting, and Harvest
Detail of All Furbearer Activities Combined, by Species and Location

Species: SKUNK

Location	Active In Fur	Activity Days	Days/ Trapper	Success Trapper	Percent Success	Total Harvest	Mean Harvest	%Take 1	%Take 2-3	%Take 4-6	%Take 7-10	%Take 11-15	%Take 16-21	%Take 22-29	%Take 30+	Species % Comp.
STATEWIDE	186	8,316	44.7	183	98.6	1,422	7.6	26	25	12	11	11	8	0	6	3.1
DISTRICT 1	19	156	8.3	19	100.0	40	2.1	43	43	14	0	0	0	0	0	1.1
Flathead	13	140	10.4	13	100.0	35	2.6	20	60	20	0	0	0	0	0	2.1
Lincoln	5	16	3.0	5	100.0	5	1.0	100	0	0	0	0	0	0	0	0.3
DISTRICT 2	38	1,560	41.3	38	100.0	224	5.9	50	7	7	21	7	0	0	7	2.9
Missoula	24	564	23.2	24	100.0	65	2.7	67	11	0	22	0	0	0	0	6.0
Powell	5	742	137.5	5	100.0	119	22.0	0	0	0	0	50	0	0	50	8.8
Ravalli	8	254	31.3	8	100.0	40	5.0	33	0	33	33	0	0	0	0	1.0
DISTRICT 3	43	1,317	30.5	43	100.0	421	9.7	13	31	13	13	13	6	0	13	3.5
Beaverhead	13	488	36.2	13	100.0	170	12.6	0	40	0	20	20	0	0	20	4.6
Broadwater	3	8	3.0	3	100.0	8	3.0	0	100	0	0	0	0	0	0	1.9
Gallatin	13	532	39.4	13	100.0	54	4.0	40	40	0	0	20	0	0	0	2.1
Madison	11	181	16.8	11	100.0	173	16.0	0	0	25	25	0	25	0	25	5.3
Park	3	108	40.0	3	100.0	16	6.0	0	0	100	0	0	0	0	0	1.1
DISTRICT 4	38	961	25.4	35	92.9	248	6.6	23	31	15	8	15	0	0	8	3.9
Cascade	11	283	26.3	11	100.0	46	4.3	25	25	25	25	0	0	0	0	4.2
Chouteau	3	3	1.0	3	100.0	5	2.0	0	100	0	0	0	0	0	0	1.1
Fergus	5	100	18.5	5	100.0	46	8.5	0	50	0	0	50	0	0	0	6.5
Lewis & Clark	8	30	3.7	8	100.0	19	2.3	67	0	33	0	0	0	0	0	3.2
Meagher	3	183	68.0	3	100.0	94	35.0	0	0	0	0	0	0	0	100	10.0
Pondera	3	81	30.0	3	100.0	32	12.0	0	0	0	0	100	0	0	0	6.2
Teton	3	38	14.0	3	100.0	5	2.0	0	100	0	0	0	0	0	0	0.7
Toole	3	243	90.0	0	0.0	0	0.0	-0	-0	-0	-0	-0	-0	-0	-0	0.0
DISTRICT 5	24	1,203	49.6	24	100.0	154	6.3	33	33	0	0	11	22	0	0	3.9
Carbon	5	140	26.0	3	50.0	8	1.5	0	100	0	0	0	0	0	0	2.7
Musselshell	3	81	30.0	3	100.0	3	1.0	100	0	0	0	0	0	0	0	1.4
Stillwater	11	275	25.5	11	100.0	59	5.5	50	25	0	0	0	25	0	0	14.6
Wheatland	5	167	31.0	5	100.0	40	7.5	0	50	0	0	50	0	0	0	8.4
Yellowstone	3	540	200.0	3	100.0	43	16.0	0	0	0	0	0	100	0	0	3.4
DISTRICT 6	16	1,203	74.3	16	100.0	100	6.2	17	33	17	17	0	17	0	0	1.8
Blaine	5	332	61.5	5	100.0	8	1.5	50	50	0	0	0	0	0	0	3.4
Phillips	3	13	5.0	3	100.0	5	2.0	0	100	0	0	0	0	0	0	0.9
Richland	5	782	145.0	5	100.0	73	13.5	0	0	0	50	0	50	0	0	5.0
Valley	3	76	28.0	3	100.0	13	5.0	0	0	100	0	0	0	0	0	1.2
DISTRICT 7	19	1,916	101.4	19	100.0	235	12.4	0	0	29	14	29	29	0	0	3.7
Carter	5	513	95.0	5	100.0	94	17.5	0	0	0	0	50	50	0	0	17.3
Dawson	8	890	110.0	8	100.0	100	12.3	0	0	33	0	33	33	0	0	4.1
Fallon	3	108	40.0	3	100.0	16	6.0	0	0	100	0	0	0	0	0	6.5
Treasure	3	405	150.0	3	100.0	24	9.0	0	0	0	100	0	0	0	0	4.2

March 16th, 2004 page 14

Montana Fish Wildlife and Parks
2002 Furbearer Survey Report: Statistical Estimates of Trapping, Hunting, and Harvest
Detail of All Furbearer Activities Combined, by Species and Location

Species: COYOTE

Location	Active In Fur	Activity Days	Days/ Trapper	Success Trapper	Percent Success	Total Harvest	Mean Harvest	%Take 1	%Take 2-3	%Take 4-6	%Take 7-10	%Take 11-15	%Take 16-21	%Take 22-29	%Take 30+	Species % Comp.
STATEWIDE	853	34,925	41.0	731	85.8	10,725	12.6	20	24	20	10	8	5	2	10	23.6
DISTRICT 1	84	1,319	15.8	51	61.3	175	2.1	40	30	25	0	0	5	0	0	4.8
Flathead	38	542	14.4	22	57.1	46	1.2	50	38	13	0	0	0	0	0	2.8
Lake	11	127	11.8	5	50.0	19	1.8	50	0	50	0	0	0	0	0	15.2
Lincoln	27	451	16.7	19	70.0	94	3.5	29	14	43	0	0	14	0	0	6.1
Sanders	13	194	14.4	5	40.0	13	1.0	0	100	0	0	0	0	0	0	4.3
R1 Unknown	3	5	2.0	3	100.0	3	1.0	100	0	0	0	0	0	0	0	50.0
DISTRICT 2	130	4,007	30.9	108	83.3	971	7.5	30	24	22	7	2	4	4	7	12.5
Deer Lodge	16	92	5.7	11	66.7	57	3.5	0	40	60	0	0	0	0	0	7.3
Granite	27	367	13.6	22	80.0	130	4.8	13	25	50	0	0	0	13	0	30.0
Mineral	8	205	25.3	5	66.7	5	0.7	100	0	0	0	0	0	0	0	3.2
Missoula	35	1,015	28.9	30	84.6	181	5.2	50	25	0	0	8	8	8	0	16.8
Powell	13	1,047	77.6	13	100.0	353	26.2	17	0	33	17	0	0	0	33	26.3
Ravalli	35	1,282	36.5	32	92.3	246	7.0	31	31	8	15	0	8	0	8	6.2
DISTRICT 3	175	5,353	30.5	154	87.7	1,452	8.3	18	28	27	11	6	3	1	6	12.1
Beaverhead	43	2,056	47.6	40	93.8	836	19.4	6	13	6	25	19	6	0	25	22.6
Broadwater	16	289	17.8	16	100.0	127	7.8	11	56	22	0	0	0	11	0	29.0
Gallatin	32	901	27.8	30	91.7	119	3.7	25	33	25	17	0	0	0	0	4.7
Jefferson	19	534	28.3	11	57.1	27	1.4	25	50	25	0	0	0	0	0	7.6
Madison	38	952	25.2	32	85.7	119	3.1	15	31	46	8	0	0	0	0	3.6
Park	27	343	12.7	27	100.0	170	6.3	29	14	43	7	7	0	0	0	11.2
Silver Bow	13	278	20.6	8	60.0	54	4.0	33	33	0	0	0	33	0	0	29.9
DISTRICT 4	167	5,739	34.3	138	82.3	1,357	8.1	24	26	19	13	3	3	3	8	21.6
Cascade	30	896	30.2	24	81.8	167	5.6	22	22	22	11	0	22	0	0	15.2
Chouteau	32	494	15.3	27	83.3	200	6.2	45	9	18	9	9	0	0	9	42.5
Fergus	30	469	15.8	16	54.5	65	2.2	33	17	17	33	0	0	0	0	9.1
Glacier	5	173	32.0	5	100.0	16	3.0	50	0	50	0	0	0	0	0	20.7
Judith Basin	5	702	130.0	5	100.0	289	53.5	0	0	0	0	0	0	0	100	65.2
Lewis & Clark	35	491	14.0	22	61.5	57	1.6	50	38	0	13	0	0	0	0	9.5
Liberty	11	386	35.8	11	100.0	81	7.5	0	20	60	0	20	0	0	0	63.8
Meagher	13	167	12.4	13	100.0	43	3.2	0	80	20	0	0	0	0	0	4.6
Petroleum	5	324	60.0	5	100.0	49	9.0	0	0	0	100	0	0	0	0	64.3
Pondera	3	81	30.0	3	100.0	81	30.0	0	0	0	0	0	0	0	100	15.5
Teton	13	863	64.0	13	100.0	46	3.4	14	57	29	0	0	0	0	0	5.9
Toole	8	693	85.7	8	100.0	264	32.7	0	0	0	25	0	0	50	25	58.3
DISTRICT 5	108	2,655	24.6	86	80.0	567	5.2	24	35	19	11	8	0	0	3	14.4
Bighorn	3	270	100.0	3	100.0	162	60.0	0	0	0	0	0	0	0	100	32.8
Carbon	8	189	23.3	5	66.7	40	5.0	33	33	0	0	33	0	0	0	13.3
Golden Valley	13	337	25.0	13	100.0	84	6.2	20	40	0	0	40	0	0	0	34.4
Musselshell	19	747	39.6	19	100.0	62	3.3	14	57	14	14	0	0	0	0	31.1
Stillwater	13	181	13.4	11	80.0	38	2.8	25	25	50	0	0	0	0	0	9.3
Sweetgrass	8	170	21.0	5	66.7	32	4.0	0	50	0	50	0	0	0	0	6.3
Wheatland	16	181	11.2	11	66.7	22	1.3	50	25	25	0	0	0	0	0	4.5
Yellowstone	35	577	16.5	24	69.2	121	3.5	30	20	30	20	0	0	0	0	9.6
R5 Unknown	3	3	1.0	3	100.0	5	2.0	0	100	0	0	0	0	0	0	50.0
DISTRICT 6	94	5,135	54.4	89	94.3	3,386	35.9	10	12	10	10	18	10	6	22	62.2
Blaine	13	872	64.6	13	100.0	59	4.4	20	40	0	40	0	0	0	0	25.0
Daniels	3	54	20.0	3	100.0	13	5.0	0	0	100	0	0	0	0	0	10.6
Hill	5	113	21.0	3	50.0	16	3.0	0	0	100	0	0	0	0	0	17.1
Mccone	22	982	45.5	22	100.0	861	39.9	0	22	0	11	22	11	11	22	70.6
Phillips	19	526	27.9	16	85.7	432	22.9	29	14	14	0	0	0	14	29	70.2
Richland	24	1,120	46.1	24	100.0	1,017	41.9	20	0	0	10	20	10	10	30	69.9
Roosevelt	8	405	50.0	8	100.0	353	43.7	0	0	25	0	25	0	0	50	100.0
Sheridan	8	421	52.0	8	100.0	148	18.3	0	20	0	20	60	0	0	0	75.3
Valley	13	637	47.2	13	100.0	475	35.2	0	0	0	0	17	50	0	33	42.2
R6 Unknown	3	5	2.0	3	100.0	11	4.0	0	0	100	0	0	0	0	0	44.4

March 16th, 2004 page 15

Montana Fish Wildlife and Parks
2002 Furbearer Survey Report: Statistical Estimates of Trapping, Hunting, and Harvest
Detail of All Furbearer Activities Combined, by Species and Location

Species: COYOTE

Location	Active In Fur	Activity Days	Days/ Trapper	Success Trapper	Percent Success	Total Harvest	Mean Harvest	%Take 1	%Take 2-3	%Take 4-6	%Take 7-10	%Take 11-15	%Take 16-21	%Take 22-29	%Take 30+	Species % Comp.
DISTRICT 7	167	10,717	64.1	162	96.8	2,817	16.8	13	21	19	12	11	10	0	14	44.2
Carter	16	807	49.8	13	83.3	143	8.8	29	14	14	0	29	14	0	0	26.2
Custer	27	1,516	56.2	27	100.0	577	21.4	0	23	15	8	31	0	0	23	72.3
Dawson	38	2,558	67.7	38	100.0	1,214	32.1	0	26	11	11	5	11	0	37	50.3
Fallon	19	737	39.0	19	100.0	116	6.1	33	11	44	0	0	11	0	0	46.7
Garfield	11	993	92.0	11	100.0	154	14.2	20	20	0	20	20	0	0	20	36.8
Powder River	32	1,797	55.5	30	91.7	324	10.0	0	29	29	21	7	7	0	7	51.9
Prairie	13	774	57.4	13	100.0	97	7.2	33	33	0	17	0	17	0	0	19.7
Rosebud	16	815	50.3	13	83.3	108	6.7	17	0	50	17	0	17	0	0	42.1
Treasure	11	720	66.8	11	100.0	84	7.8	40	20	0	20	0	20	0	0	14.6

March 16th, 2004 page 16

Montana Fish Wildlife and Parks
2002 Furbearer Survey Report: Statistical Estimates of Trapping, Hunting, and Harvest
Detail of All Furbearer Activities Combined, by Species and Location

Species: FOX

Location	Active In Fur	Activity Days	Days/ Trapper	Success Trapper	Percent Success	Total Harvest	Mean Harvest	%Take 1	%Take 2-3	%Take 4-6	%Take 7-10	%Take 11-15	%Take 16-21	%Take 22-29	%Take 30+	Species % Comp.
STATEWIDE	429	19,394	45.2	380	88.7	2,552	5.9	29	27	21	8	5	4	4	2	5.6
DISTRICT 1	8	127	15.7	5	66.7	8	1.0	50	50	0	0	0	0	0	0	0.2
Flathead	8	127	15.7	5	66.7	8	1.0	50	50	0	0	0	0	0	0	0.5
DISTRICT 2	73	2,801	38.4	67	92.6	483	6.6	38	8	19	4	19	4	8	0	6.2
Deer Lodge	8	116	14.3	5	66.7	13	1.7	50	0	50	0	0	0	0	0	1.7
Granite	11	227	21.0	8	75.0	84	7.8	0	0	67	0	0	33	0	0	19.4
Mineral	5	229	42.5	5	100.0	13	2.5	50	0	50	0	0	0	0	0	7.9
Missoula	19	737	39.0	19	100.0	32	1.7	57	29	14	0	0	0	0	0	3.0
Powell	11	931	86.3	8	75.0	132	12.3	0	0	0	33	33	0	33	0	9.8
Ravalli	22	561	26.0	22	100.0	208	9.6	44	0	0	0	44	0	11	0	5.2
DISTRICT 3	94	3,303	35.0	89	94.3	523	5.5	23	26	29	11	0	6	6	0	4.4
Beaverhead	24	1,330	54.8	24	100.0	178	7.3	11	33	22	11	0	11	11	0	4.8
Broadwater	11	210	19.5	11	100.0	100	9.3	25	0	25	25	0	0	25	0	22.8
Gallatin	16	480	29.7	16	100.0	94	5.8	29	43	14	0	0	14	0	0	3.8
Jefferson	11	367	34.0	5	50.0	24	2.3	0	50	0	50	0	0	0	0	6.8
Madison	11	459	42.5	11	100.0	46	4.3	0	25	75	0	0	0	0	0	1.4
Park	19	372	19.7	19	100.0	65	3.4	43	14	29	14	0	0	0	0	4.3
Silver Bow	5	84	15.5	5	100.0	16	3.0	50	0	50	0	0	0	0	0	9.0
DISTRICT 4	81	3,373	41.7	59	73.3	380	4.7	26	22	30	11	4	4	4	0	6.0
Cascade	16	469	29.0	13	83.3	73	4.5	60	0	20	0	0	20	0	0	6.6
Chouteau	8	216	26.7	3	33.3	19	2.3	0	0	0	100	0	0	0	0	4.0
Fergus	8	240	29.7	5	66.7	5	0.7	100	0	0	0	0	0	0	0	0.8
Glacier	5	173	32.0	5	100.0	19	3.5	0	50	50	0	0	0	0	0	24.1
Judith Basin	3	162	60.0	3	100.0	3	1.0	100	0	0	0	0	0	0	0	0.6
Lewis & Clark	24	397	16.3	13	55.6	81	3.3	20	60	0	0	0	0	20	0	13.5
Liberty	5	297	55.0	3	50.0	13	2.5	0	0	100	0	0	0	0	0	10.6
Meagher	3	35	13.0	0	0.0	0	0.0	-0	-0	-0	-0	-0	-0	-0	-0	0.0
Pondera	5	135	25.0	5	100.0	30	5.5	0	50	0	50	0	0	0	0	5.7
Teton	8	691	85.3	8	100.0	81	10.0	0	25	25	25	25	0	0	0	10.5
Toole	8	559	69.0	8	100.0	57	7.0	0	0	100	0	0	0	0	0	12.5
DISTRICT 5	59	1,986	33.5	46	77.3	216	3.6	37	37	11	11	0	0	0	5	5.5
Bighorn	3	81	30.0	3	100.0	11	4.0	0	0	100	0	0	0	0	0	2.2
Carbon	5	57	10.5	5	100.0	8	1.5	50	50	0	0	0	0	0	0	2.7
Golden Valley	8	329	40.7	5	66.7	11	1.3	50	50	0	0	0	0	0	0	4.4
Musselshell	13	809	60.0	13	100.0	30	2.2	40	40	20	0	0	0	0	0	14.9
Stillwater	11	116	10.8	5	50.0	32	3.0	0	50	0	50	0	0	0	0	7.9
Sweetgrass	3	162	60.0	3	100.0	81	30.0	0	0	0	0	0	0	0	100	15.7
Wheatland	5	86	16.0	3	50.0	5	1.0	0	100	0	0	0	0	0	0	1.1
Yellowstone	13	345	25.6	11	80.0	38	2.8	60	20	0	20	0	0	0	0	3.0
DISTRICT 6	59	2,849	48.0	54	90.9	364	6.1	35	35	13	0	4	4	4	4	6.7
Blaine	3	513	190.0	0	0.0	0	0.0	-0	-0	-0	-0	-0	-0	-0	-0	0.0
Hill	3	108	40.0	3	100.0	5	2.0	0	100	0	0	0	0	0	0	5.7
Mccone	13	917	68.0	13	100.0	173	12.8	20	20	20	0	0	20	0	20	14.2
Phillips	11	81	7.5	11	100.0	22	2.0	25	75	0	0	0	0	0	0	3.5
Richland	22	934	43.3	19	87.5	113	5.3	43	14	29	0	0	0	14	0	7.8
Roosevelt	3	19	7.0	0	0.0	0	0.0	-0	-0	-0	-0	-0	-0	-0	-0	0.0
Sheridan	8	178	22.0	8	100.0	16	2.0	33	67	0	0	0	0	0	0	8.2
Valley	5	94	17.5	5	100.0	32	6.0	50	0	0	0	50	0	0	0	2.9
R6 Unknown	3	5	2.0	3	100.0	3	1.0	100	0	0	0	0	0	0	0	11.1
DISTRICT 7	89	4,957	55.7	84	93.9	577	6.5	22	33	22	11	3	3	3	3	9.1
Carter	5	351	65.0	5	100.0	22	4.0	0	50	50	0	0	0	0	0	4.0
Custer	13	502	37.2	13	100.0	40	3.0	29	57	14	0	0	0	0	0	5.1
Dawson	24	1,252	51.6	24	100.0	229	9.4	0	22	11	44	0	11	11	0	9.5
Fallon	8	424	52.3	8	100.0	40	5.0	25	25	50	0	0	0	0	0	16.3
Garfield	8	567	70.0	8	100.0	151	18.7	0	33	33	0	0	0	0	33	36.1
Powder River	11	442	41.0	5	50.0	46	4.3	33	0	33	0	33	0	0	0	7.4
Prairie	11	675	62.5	8	75.0	16	1.5	33	67	0	0	0	0	0	0	3.3
Rosebud	5	286	53.0	5	100.0	13	2.5	67	33	0	0	0	0	0	0	5.3
Treasure	5	459	85.0	5	100.0	19	3.5	50	0	50	0	0	0	0	0	3.3

March 16th, 2004 page 17

Montana Fish Wildlife and Parks
2002 Furbearer Survey Report: Statistical Estimates of Trapping, Hunting, and Harvest
Detail of All Furbearer Activities Combined, by Species and Location

Species: RACCOON

Location	Active In Fur	Activity Days	Days/ Trapper	Success Trapper	Percent Success	Total Harvest	Mean Harvest	%Take 1	%Take 2-3	%Take 4-6	%Take 7-10	%Take 11-15	%Take 16-21	%Take 22-29	%Take 30+	Species % Comp.
STATEWIDE	472	17,120	36.3	434	92.0	4,662	9.9	18	21	21	18	6	5	4	7	10.3
DISTRICT 1	30	372	12.5	24	81.8	62	2.1	56	22	11	11	0	0	0	0	1.7
Flathead	19	262	13.9	16	85.7	32	1.7	50	33	17	0	0	0	0	0	2.0
Lincoln	3	81	30.0	3	100.0	24	9.0	0	0	0	100	0	0	0	0	1.6
Sanders	8	30	3.7	5	66.7	5	0.7	100	0	0	0	0	0	0	0	1.7
DISTRICT 2	35	1,260	35.9	35	100.0	283	8.1	23	15	23	15	8	0	8	8	3.6
Deer Lodge	3	27	10.0	3	100.0	5	2.0	0	100	0	0	0	0	0	0	0.7
Granite	3	3	1.0	3	100.0	3	1.0	100	0	0	0	0	0	0	0	0.6
Missoula	5	297	55.0	5	100.0	5	1.0	100	0	0	0	0	0	0	0	0.5
Powell	5	367	68.0	5	100.0	22	4.0	0	50	50	0	0	0	0	0	1.6
Ravalli	19	567	30.0	19	100.0	248	13.1	0	0	29	29	14	0	14	14	6.2
DISTRICT 3	105	2,809	26.7	105	100.0	939	8.9	17	23	28	17	4	2	2	6	7.8
Beaverhead	27	610	22.6	27	100.0	219	8.1	30	0	40	10	0	10	0	10	5.9
Broadwater	13	146	10.8	13	100.0	51	3.8	0	60	40	0	0	0	0	0	11.7
Gallatin	35	1,023	29.2	32	92.3	216	6.2	23	23	15	31	0	0	8	0	8.6
Jefferson	8	124	15.3	8	100.0	73	9.0	0	0	67	0	33	0	0	0	20.5
Madison	27	669	24.8	27	100.0	332	12.3	0	20	30	20	10	0	0	20	10.1
Park	13	146	10.8	13	100.0	40	3.0	40	40	0	20	0	0	0	0	2.7
Silver Bow	5	92	17.0	3	50.0	8	1.5	0	100	0	0	0	0	0	0	4.5
DISTRICT 4	100	2,366	23.7	73	73.0	410	4.1	30	30	23	7	3	0	3	3	6.5
Cascade	35	432	12.3	27	76.9	210	6.0	20	40	10	10	0	0	10	10	19.1
Chouteau	13	119	8.8	8	60.0	13	1.0	67	33	0	0	0	0	0	0	2.9
Fergus	22	772	35.7	19	87.5	116	5.4	14	14	43	14	14	0	0	0	16.3
Glacier	3	162	60.0	0	0.0	0	0.0	-0	-0	-0	-0	-0	-0	-0	-0	0.0
Judith Basin	5	189	35.0	5	100.0	32	6.0	0	0	100	0	0	0	0	0	7.3
Lewis & Clark	5	8	1.5	3	50.0	3	0.5	100	0	0	0	0	0	0	0	0.5
Liberty	5	19	3.5	3	50.0	3	0.5	100	0	0	0	0	0	0	0	2.1
Meagher	3	16	6.0	0	0.0	0	0.0	-0	-0	-0	-0	-0	-0	-0	-0	0.0
Pondera	3	81	30.0	3	100.0	11	4.0	0	0	100	0	0	0	0	0	2.1
Teton	11	119	11.0	8	75.0	11	1.0	67	33	0	0	0	0	0	0	1.4
Toole	5	451	83.5	3	50.0	11	2.0	0	100	0	0	0	0	0	0	2.4
DISTRICT 5	84	3,192	38.2	76	90.3	1,160	13.9	3	16	3	29	16	13	10	10	29.6
Bighorn	5	283	52.5	5	100.0	138	25.5	0	0	0	0	50	0	0	50	27.9
Carbon	13	343	25.4	13	100.0	116	8.6	0	20	20	40	0	20	0	0	38.1
Golden Valley	3	108	40.0	3	100.0	59	22.0	0	0	0	0	0	0	100	0	24.4
Musselshell	8	405	50.0	8	100.0	65	8.0	0	33	0	33	33	0	0	0	32.4
Stillwater	11	297	27.5	8	75.0	108	10.0	0	0	0	0	67	33	0	0	26.5
Sweetgrass	11	308	28.5	8	75.0	116	10.8	33	0	0	33	0	0	0	33	22.5
Wheatland	8	340	42.0	8	100.0	148	18.3	0	25	0	25	0	25	25	0	30.9
Yellowstone	27	1,109	41.1	24	90.0	410	15.2	0	20	0	40	10	10	10	10	32.3
DISTRICT 6	54	2,253	41.8	49	90.0	380	7.1	10	30	25	20	0	10	0	5	7.0
Blaine	11	542	50.3	8	75.0	19	1.8	33	67	0	0	0	0	0	0	8.0
Daniels	3	57	21.0	3	100.0	49	18.0	0	0	0	0	0	100	0	0	38.3
Hill	8	270	33.3	5	66.7	24	3.0	0	0	100	0	0	0	0	0	25.7
Mccone	11	418	38.7	11	100.0	59	5.5	0	25	25	50	0	0	0	0	4.9
Phillips	3	81	30.0	3	100.0	27	10.0	0	0	0	100	0	0	0	0	4.4
Richland	11	599	55.5	11	100.0	121	11.3	0	25	25	25	0	0	0	25	8.3
Sheridan	5	97	18.0	5	100.0	11	2.0	50	50	0	0	0	0	0	0	5.5
Valley	5	183	34.0	5	100.0	65	12.0	0	0	50	0	0	50	0	0	5.8
R6 Unknown	3	5	2.0	3	100.0	5	2.0	0	100	0	0	0	0	0	0	22.2
DISTRICT 7	94	4,867	51.5	94	100.0	1,427	15.1	17	12	24	21	5	5	5	12	22.4
Carter	13	637	47.2	11	80.0	121	9.0	40	0	0	40	0	0	20	0	22.3
Custer	13	596	44.2	13	100.0	38	2.8	40	20	40	0	0	0	0	0	4.7
Dawson	19	1,290	68.3	19	100.0	478	25.3	0	22	11	33	11	0	0	22	19.8
Fallon	3	108	40.0	3	100.0	11	4.0	0	0	100	0	0	0	0	0	4.3
Garfield	3	162	60.0	3	100.0	24	9.0	0	0	0	100	0	0	0	0	5.8
Powder River	16	669	41.3	16	100.0	62	3.8	38	25	38	0	0	0	0	0	10.0
Prairie	8	472	58.3	8	100.0	240	29.7	0	0	0	33	0	33	0	33	48.6
Rosebud	11	178	16.5	11	100.0	86	8.0	0	0	50	25	25	0	0	0	33.7
Treasure	11	755	70.0	11	100.0	367	34.0	0	0	17	17	0	17	17	33	63.8

March 16th, 2004 page 18

Montana Fish Wildlife and Parks
2002 Furbearer Survey Report: Statistical Estimates of Trapping, Hunting, and Harvest
Detail of All Furbearer Activities Combined, by Species and Location

Species: BADGER

Location	Active In Fur	Activity Days	Days/ Trapper	Success Trapper	Percent Success	Total Harvest	Mean Harvest	%Take 1	%Take 2-3	%Take 4-6	%Take 7-10	%Take 11-15	%Take 16-21	%Take 22-29	%Take 30+	Species % Comp.
STATEWIDE	192	8,205	42.8	178	93.0	1,012	5.3	22	39	17	9	8	4	0	1	2.2
DISTRICT 1	8	132	16.3	8	100.0	13	1.7	67	33	0	0	0	0	0	0	0.4
Flathead	3	103	38.0	3	100.0	8	3.0	0	100	0	0	0	0	0	0	0.5
Sanders	3	27	10.0	3	100.0	3	1.0	100	0	0	0	0	0	0	0	0.9
R1 Unknown	3	3	1.0	3	100.0	3	1.0	100	0	0	0	0	0	0	0	50.0
DISTRICT 2	5	135	25.0	5	100.0	24	4.5	0	50	0	50	0	0	0	0	0.3
Granite	3	81	30.0	3	100.0	5	2.0	0	100	0	0	0	0	0	0	1.3
Missoula	3	54	20.0	3	100.0	19	7.0	0	0	0	100	0	0	0	0	1.8
DISTRICT 3	57	1,160	20.5	49	85.7	229	4.0	28	39	11	6	11	6	0	0	1.9
Beaverhead	22	521	24.1	19	87.5	138	6.4	0	43	14	14	14	14	0	0	3.7
Gallatin	11	240	22.2	11	100.0	51	4.8	50	25	0	0	25	0	0	0	2.0
Jefferson	5	165	30.5	3	50.0	3	0.5	100	0	0	0	0	0	0	0	0.8
Madison	13	205	15.2	11	80.0	24	1.8	50	25	25	0	0	0	0	0	0.7
Park	5	30	5.5	5	100.0	13	2.5	0	100	0	0	0	0	0	0	0.9
DISTRICT 4	38	1,738	46.0	35	92.9	378	10.0	6	28	33	6	17	6	0	6	6.0
Cascade	13	359	26.6	13	100.0	154	11.4	20	0	40	0	0	20	0	20	13.9
Chouteau	5	89	16.5	5	100.0	38	7.0	0	0	50	50	0	0	0	0	8.0
Glacier	3	162	60.0	3	100.0	11	4.0	0	0	100	0	0	0	0	0	13.8
Lewis & Clark	3	11	4.0	0	0.0	0	0.0	-0	-0	-0	-0	-0	-0	-0	-0	0.0
Liberty	8	351	43.3	8	100.0	24	3.0	0	67	33	0	0	0	0	0	19.1
Meagher	3	13	5.0	3	100.0	16	6.0	0	0	100	0	0	0	0	0	1.7
Teton	3	59	22.0	3	100.0	13	5.0	0	100	0	0	0	0	0	0	1.7
Toole	8	693	85.7	8	100.0	121	15.0	0	25	0	0	75	0	0	0	26.8
DISTRICT 5	16	586	36.2	16	100.0	27	1.7	50	50	0	0	0	0	0	0	0.7
Bighorn	3	216	80.0	3	100.0	8	3.0	0	100	0	0	0	0	0	0	1.6
Golden Valley	5	308	57.0	5	100.0	5	1.0	100	0	0	0	0	0	0	0	2.2
Musselshell	3	38	14.0	3	100.0	5	2.0	0	100	0	0	0	0	0	0	2.7
Wheatland	5	24	4.5	5	100.0	8	1.5	50	50	0	0	0	0	0	0	1.7
DISTRICT 6	22	907	42.0	19	87.5	116	5.4	29	29	0	29	0	14	0	0	2.1
Blaine	3	3	1.0	3	100.0	3	1.0	100	0	0	0	0	0	0	0	1.1
Hill	3	81	30.0	0	0.0	0	0.0	-0	-0	-0	-0	-0	-0	-0	-0	0.0
Mccone	5	405	75.0	5	100.0	43	8.0	0	0	0	100	0	0	0	0	3.5
Richland	3	243	90.0	3	100.0	54	20.0	0	0	0	0	0	100	0	0	3.7
Sheridan	3	94	35.0	3	100.0	5	2.0	0	100	0	0	0	0	0	0	2.7
Valley	3	76	28.0	3	100.0	8	3.0	0	100	0	0	0	0	0	0	0.7
R6 Unknown	3	5	2.0	3	100.0	3	1.0	100	0	0	0	0	0	0	0	11.1
DISTRICT 7	54	3,548	65.8	54	100.0	224	4.2	17	48	22	9	4	0	0	0	3.5
Carter	11	928	86.0	8	75.0	49	4.5	0	50	25	25	0	0	0	0	8.9
Custer	11	621	57.5	11	100.0	54	5.0	0	40	60	0	0	0	0	0	6.8
Dawson	8	286	35.3	8	100.0	43	5.3	0	67	0	0	33	0	0	0	1.8
Fallon	3	11	4.0	3	100.0	8	3.0	0	100	0	0	0	0	0	0	3.3
Garfield	5	324	60.0	5	100.0	27	5.0	0	50	0	50	0	0	0	0	6.5
Powder River	8	486	60.0	8	100.0	24	3.0	33	33	33	0	0	0	0	0	3.9
Prairie	3	27	10.0	3	100.0	3	1.0	100	0	0	0	0	0	0	0	0.5
Rosebud	3	162	60.0	3	100.0	3	1.0	100	0	0	0	0	0	0	0	1.1
Treasure	5	704	130.5	5	100.0	13	2.5	33	67	0	0	0	0	0	0	2.3

March 16th, 2004 page 19

Montana Fish Wildlife and Parks
2002 Furbearer Survey Report: Statistical Estimates of Trapping, Hunting, and Harvest
Detail of All Furbearer Activities Combined, by Species and Location

Species: OTHER

Location	Active In Fur	Activity Days	Days/ Trapper	Success Trapper	Percent Success	Total Harvest	Mean Harvest	%Take 1	%Take 2-3	%Take 4-6	%Take 7-10	%Take 11-15	%Take 16-21	%Take 22-29	%Take 30+	Species % Comp.
STATEWIDE	24	1,864	76.8	19	77.8	324	13.3	14	29	0	14	0	0	29	14	0.7
DISTRICT 1	3	175	65.0	3	100.0	59	22.0	0	0	0	0	0	0	100	0	1.6
Flathead	3	175	65.0	3	100.0	59	22.0	0	0	0	0	0	0	100	0	3.6
DISTRICT 2	5	372	69.0	5	100.0	11	2.0	50	50	0	0	0	0	0	0	0.1
Powell	5	372	69.0	5	100.0	11	2.0	50	50	0	0	0	0	0	0	0.8
DISTRICT 3	3	13	5.0	0	0.0	0	0.0	-0	-0	-0	-0	-0	-0	-0	-0	0.0
Park	3	13	5.0	0	0.0	0	0.0	-0	-0	-0	-0	-0	-0	-0	-0	0.0
DISTRICT 4	8	564	69.7	5	66.7	219	27.0	0	0	0	0	0	0	50	50	3.5
Cascade	3	57	21.0	0	0.0	0	0.0	-0	-0	-0	-0	-0	-0	-0	-0	0.0
Meagher	5	507	94.0	5	100.0	219	40.5	0	0	0	0	0	0	50	50	23.1
DISTRICT 5	3	648	240.0	0	0.0	0	0.0	-0	-0	-0	-0	-0	-0	-0	-0	0.0
Golden Valley	3	324	120.0	0	0.0	0	0.0	-0	-0	-0	-0	-0	-0	-0	-0	0.0
Wheatland	3	324	120.0	0	0.0	0	0.0	-0	-0	-0	-0	-0	-0	-0	-0	0.0
DISTRICT 6	3	11	4.0	3	100.0	27	10.0	0	0	0	100	0	0	0	0	0.5
Blaine	3	11	4.0	3	100.0	27	10.0	0	0	0	100	0	0	0	0	11.4
DISTRICT 7	3	81	30.0	3	100.0	8	3.0	0	100	0	0	0	0	0	0	0.1
Treasure	3	81	30.0	3	100.0	8	3.0	0	100	0	0	0	0	0	0	1.4

March 16th, 2004 page 20

Montana Fish Wildlife and Parks
2002 Furbearer Survey Report: Statistical Estimates of Trapping, Hunting, and Harvest
Detail of All Furbearer Activities Combined, by Species and Location

Species: UNKNOWN

Location	Active In Fur	Activity Days	Days/ Trapper	Success Trapper	Percent Success	Total Harvest	Mean Harvest	%Take 1	%Take 2-3	%Take 4-6	%Take 7-10	%Take 11-15	%Take 16-21	%Take 22-29	%Take 30+	Species % Comp.
STATEWIDE	5	76	14.0	3	50.0	35	6.5	0	0	0	0	100	0	0	0	0.1
DISTRICT 6	3	22	8.0	3	100.0	35	13.0	0	0	0	0	100	0	0	0	0.6
Valley	3	22	8.0	3	100.0	35	13.0	0	0	0	0	100	0	0	0	3.1
DISTRICT 7	3	54	20.0	0	0.0	0	0.0	-0	-0	-0	-0	-0	-0	-0	-0	0.0
Carter	3	54	20.0	0	0.0	0	0.0	-0	-0	-0	-0	-0	-0	-0	-0	0.0

Detail of Trapping and Snaring Activities

March 16th, 2004 page 1

Montana Fish Wildlife and Parks
2002 Furbearer Survey Report: Statistical Estimates of Trapping Effort and Catch
Detail of Trapping and Snaring Activities, by Species and Location

Species: ALL

Location	Active Trapper	Activity Days	Days/ Trapper	Traps Set	Traps/ Trapper	Trap Days	TrapDay/ Trapper	Success Trapper	Percent Success	Total Catch	Mean Catch	T Days /Catch	%Take 1	%Take 2-3	%Take 4-6	%Take 7-10	%Take 11-15	%Take 16-21	%Take 22-29	%Take 30+	Species % Comp.
STATEWIDE	1,344	140,715	104.7	72,100	53.7	3,929,841	2,925	1,220	90.8	39,671	29.5	99.1	21	25	19	12	8	5	4	7	100.0
DISTRICT 1	186	10,132	54.4	5,952	32.0	154,500	830	159	85.5	3,486	18.7	44.3	24	29	20	7	5	3	6	6	100.0
Flathead	105	4,185	39.8	1,956	18.6	36,423	346	94	89.7	1,600	15.2	22.8	19	36	19	6	7	1	7	4	100.0
Lake	11	173	16.0	92	8.5	1,155	107	5	50.0	121	11.3	9.5	33	0	33	0	0	0	0	33	100.0
Lincoln	59	4,814	81.1	3,286	55.4	104,716	1,764	51	86.4	1,473	24.8	71.1	26	22	16	12	3	7	7	7	100.0
Sanders	30	961	32.4	618	20.8	12,207	411	24	81.8	291	9.8	41.9	37	26	32	0	0	0	0	5	100.0
DISTRICT 2	227	22,349	98.6	9,141	40.3	524,294	2,313	194	85.7	7,423	32.8	70.6	28	18	18	13	8	4	4	7	100.0
Deer Lodge	32	1,120	34.6	513	15.8	10,955	338	24	75.0	739	22.8	14.8	16	21	26	0	11	11	5	11	100.0
Granite	38	1,557	41.2	1,168	30.9	26,218	694	27	71.4	399	10.6	65.7	17	26	22	13	13	4	4	0	100.0
Mineral	19	2,218	117.4	518	27.4	22,727	1,203	16	85.7	167	8.9	135.9	43	29	19	5	5	0	0	0	100.0
Missoula	86	7,129	82.6	2,132	24.7	81,655	946	78	90.6	1,047	12.1	78.0	41	19	14	17	2	4	1	1	100.0
Powell	32	6,071	187.5	2,895	89.4	289,341	8,936	32	100.0	1,327	41.0	218.0	13	10	29	16	6	3	6	16	100.0
Ravalli	35	4,236	120.8	1,905	54.3	93,324	2,661	32	92.3	3,742	106.7	24.9	19	12	12	12	19	2	8	15	100.0
R2 Unknown	3	19	7.0	11	4.0	76	28	0	0.0	0	0.0	-0.0	-0	-0	-0	-0	-0	-0	-0	-0	-0.0
DISTRICT 3	305	28,460	93.3	13,399	43.9	526,944	1,728	267	87.6	10,890	35.7	48.4	17	26	21	12	8	4	3	8	100.0
Beaverhead	59	8,016	135.0	4,541	76.5	236,354	3,982	59	100.0	2,960	49.9	79.9	17	23	14	9	9	9	5	14	100.0
Broadwater	24	1,055	43.4	769	31.7	11,033	454	19	77.8	394	16.2	28.0	17	39	17	9	4	0	13	0	100.0
Gallatin	97	6,300	64.9	2,752	28.3	93,691	965	86	88.9	2,385	24.6	39.3	17	23	26	18	7	2	0	6	100.0
Jefferson	32	2,928	90.4	869	26.8	22,435	693	24	75.0	324	10.0	69.3	14	45	14	5	23	0	0	0	100.0
Madison	73	6,065	83.3	2,887	39.6	117,635	1,615	65	88.9	3,249	44.6	36.2	15	23	24	14	7	5	1	11	100.0
Park	49	3,100	63.8	1,225	25.2	35,295	727	40	83.3	1,400	28.8	25.2	17	26	28	13	4	0	4	9	100.0
Silver Bow	16	996	61.5	356	22.0	10,501	649	13	83.3	178	11.0	59.0	25	33	17	8	8	8	0	0	100.0
DISTRICT 4	246	19,386	79.0	12,498	50.9	588,562	2,397	227	92.3	5,593	22.8	105.2	23	22	22	12	7	4	4	7	100.0
Cascade	54	3,629	67.3	1,743	32.3	85,616	1,587	51	95.0	1,058	19.6	80.9	16	22	28	12	2	10	6	4	100.0
Chouteau	19	1,225	64.9	669	35.4	21,847	1,157	13	71.4	278	14.7	78.6	27	33	7	13	13	0	0	7	100.0
Fergus	40	2,604	64.3	988	24.4	24,958	617	35	86.7	653	16.1	38.2	27	24	18	9	15	3	0	3	100.0
Glacier	8	847	104.7	310	38.3	16,472	2,035	8	100.0	70	8.7	234.8	20	0	60	0	20	0	0	0	100.0
Judith Basin	13	931	69.0	753	55.8	37,302	2,765	13	100.0	313	23.2	119.2	30	0	50	0	0	0	10	10	100.0
Lewis & Clark	57	1,910	33.7	936	16.5	19,492	344	51	90.5	569	10.0	34.2	43	17	11	14	3	0	9	3	100.0
Liberty	8	1,155	142.7	850	105.0	57,838	7,145	8	100.0	97	12.0	595.4	25	25	38	0	13	0	0	0	100.0
Meagher	32	2,210	68.2	1,592	49.2	107,622	3,324	32	100.0	915	28.3	117.7	6	33	11	6	6	11	6	22	100.0
Petroleum	5	405	75.0	270	50.0	14,300	2,650	5	100.0	76	14.0	189.3	0	25	0	75	0	0	0	0	100.0
Pondera	11	575	53.3	586	54.2	16,861	1,562	11	100.0	521	48.2	32.4	22	11	22	11	11	0	0	22	100.0
Teton	32	1,535	47.4	942	29.1	16,135	498	32	100.0	718	22.2	22.5	22	26	22	15	4	0	0	11	100.0
Toole	8	2,361	291.7	2,860	353.3	170,119	21,017	8	100.0	326	40.3	521.1	0	20	30	10	20	0	10	10	100.0

March 16th, 2004 page 2

Montana Fish Wildlife and Parks
2002 Furbearer Survey Report: Statistical Estimates of Trapping Effort and Catch
Detail of Trapping and Snaring Activities, by Species and Location

Species: ALL

Location	Active Trapper	Activity Days	Days/ Trapper	Traps Set	Traps/ Trapper	Trap Days	TrapDay/ Trapper	Success Trapper	Percent Success	Total Catch	Mean Catch	T Days /Catch	%Take 1	%Take 2-3	%Take 4-6	%Take 7-10	%Take 11-15	%Take 16-21	%Take 22-29	%Take 30+	Species % Comp.
DISTRICT 5	183	16,839	91.8	7,366	40.1	416,287	2,269	170	92.6	3,313	18.1	125.6	25	22	13	13	13	5	5	4	100.0
Bighorn	11	1,139	105.5	523	48.5	37,202	3,447	11	100.0	491	45.5	75.8	0	20	20	10	20	0	0	30	100.0
Carbon	22	1,373	63.6	526	24.4	14,562	675	19	87.5	275	12.8	52.9	7	40	13	20	7	7	7	0	100.0
Golden Valley	16	2,588	159.8	1,303	80.5	127,275	7,862	13	83.3	181	11.2	704.0	42	17	17	0	17	0	8	0	100.0
Musselshell	22	2,569	119.0	672	31.1	34,596	1,603	19	87.5	130	6.0	267.1	50	33	6	6	6	0	0	0	100.0
Stillwater	27	1,336	49.5	515	19.1	12,992	481	22	80.0	324	12.0	40.1	24	18	18	12	18	12	0	0	100.0
Sweetgrass	22	1,354	62.8	1,460	67.6	51,001	2,363	19	87.5	510	23.6	100.0	21	0	7	21	21	0	14	14	100.0
Wheatland	22	2,412	111.8	1,179	54.6	106,963	4,955	19	87.5	397	18.4	269.7	20	30	5	10	20	10	5	0	100.0
Yellowstone	65	4,069	62.8	1,187	18.3	31,695	489	57	87.5	1,006	15.5	31.5	26	20	16	16	8	6	6	2	100.0
DISTRICT 6	86	13,386	155.0	9,147	105.9	635,405	7,359	86	100.0	4,360	50.5	145.7	13	28	10	11	11	11	3	13	100.0
Blaine	13	3,397	251.8	399	29.6	43,084	3,194	13	100.0	173	12.8	249.5	22	56	0	11	0	0	0	11	100.0
Daniels	3	170	63.0	194	72.0	4,080	1,512	3	100.0	105	39.0	38.8	0	0	0	33	33	33	0	0	100.0
Hill	5	448	83.0	86	16.0	4,587	850	5	100.0	59	11.0	77.3	20	20	40	20	0	0	0	0	100.0
Mccone	22	3,416	158.3	2,838	131.5	184,873	8,565	22	100.0	1,131	52.4	163.5	12	24	8	24	12	8	0	12	100.0
Phillips	11	483	44.8	278	25.8	13,974	1,295	11	100.0	362	33.5	38.6	22	44	0	0	0	11	0	22	100.0
Richland	22	3,289	152.4	3,988	184.8	323,516	14,988	22	100.0	1,201	55.6	269.4	9	27	14	9	9	14	9	9	100.0
Roosevelt	3	324	120.0	108	40.0	12,951	4,800	3	100.0	208	77.0	62.3	0	0	0	0	0	0	0	100	100.0
Sheridan	8	758	93.7	475	58.7	14,897	1,840	8	100.0	159	19.7	93.6	10	50	10	0	30	0	0	0	100.0
Valley	16	1,101	68.0	780	48.2	33,444	2,066	16	100.0	963	59.5	34.7	13	6	13	0	13	25	6	25	100.0
DISTRICT 7	192	30,130	157.3	14,570	76.1	1,083,525	5,656	183	95.8	4,600	24.0	235.5	14	30	20	14	8	6	1	8	100.0
Carter	19	3,686	195.1	1,937	102.6	154,416	8,176	16	85.7	461	24.4	334.7	11	16	21	16	21	11	5	0	100.0
Custer	30	3,583	120.7	1,605	54.1	80,597	2,716	30	100.0	505	17.0	159.7	23	35	23	8	4	0	0	8	100.0
Dawson	40	7,064	174.5	5,350	132.2	390,544	9,650	40	100.0	1,916	47.3	203.9	9	30	11	17	9	6	2	17	100.0
Fallon	11	1,214	112.5	421	39.0	26,388	2,445	11	100.0	154	14.2	171.6	0	14	57	0	14	14	0	0	100.0
Garfield	19	2,601	137.7	888	47.0	92,008	4,871	19	100.0	391	20.7	235.2	14	21	14	29	7	0	0	14	100.0
Powder River	35	4,455	127.0	3,297	94.0	271,147	7,730	30	84.6	469	13.4	577.5	7	44	22	7	7	7	0	4	100.0
Prairie	22	2,598	120.4	407	18.9	23,595	1,093	22	100.0	275	12.8	85.7	18	29	18	18	6	12	0	0	100.0
Rosebud	22	1,676	77.6	283	13.1	17,584	815	19	87.5	78	3.6	224.7	27	45	27	0	0	0	0	0	100.0
Treasure	11	3,254	301.5	380	35.3	27,246	2,524	11	100.0	351	32.5	77.7	19	25	19	25	0	6	0	6	100.0
DISTRICT ?	3	32	12.0	27	10.0	324	120	3	100.0	5	2.0	60.0	0	100	0	0	0	0	0	0	100.0
Unknown	3	32	12.0	27	10.0	324	120	3	100.0	5	2.0	60.0	0	100	0	0	0	0	0	0	100.0

March 16th, 2004 page 3

Montana Fish Wildlife and Parks
2002 Furbearer Survey Report: Statistical Estimates of Trapping Effort and Catch
Detail of Trapping and Snaring Activities, by Species and Location

Species: BEAVER

Location	Active Trapper	Activity Days	Days/ Trapper	Traps Set	Traps/ Trapper	Trap Days	TrapDay/ Trapper	Success Trapper	Percent Success	Total Catch	Mean Catch	T Days /Catch	%Take 1	%Take 2-3	%Take 4-6	%Take 7-10	%Take 11-15	%Take 16-21	%Take 22-29	%Take 30+	Species % Comp.
STATEWIDE	710	16,996	24.0	7,150	10.1	272,226	384	680	95.8	8,475	11.9	32.1	8	21	21	17	14	6	6	8	21.4
DISTRICT 1	81	1,435	17.7	510	6.3	10,045	124	78	96.7	685	8.5	14.7	10	39	19	6	6	6	10	3	19.7
Flathead	43	526	12.2	170	3.9	1,932	45	40	93.8	278	6.4	7.0	13	40	13	7	13	7	7	0	17.4
Lincoln	24	669	27.6	254	10.4	6,988	288	24	100.0	335	13.8	20.9	0	33	11	11	0	11	22	11	22.7
Sanders	19	240	12.7	86	4.6	1,125	60	19	100.0	73	3.9	15.4	14	43	43	0	0	0	0	0	25.0
DISTRICT 2	124	3,035	24.5	1,012	8.2	31,841	257	113	91.3	1,071	8.6	29.7	14	16	25	14	14	7	7	5	14.4
Deer Lodge	19	405	21.4	130	6.9	2,849	151	16	85.7	165	8.7	17.3	0	17	33	0	33	0	17	0	22.3
Granite	16	197	12.2	127	7.8	1,349	83	13	83.3	108	6.7	12.5	0	20	20	20	40	0	0	0	27.0
Mineral	5	108	20.0	35	6.5	661	123	5	100.0	51	9.5	12.9	0	0	50	0	50	0	0	0	30.6
Missoula	49	882	18.2	294	6.1	6,208	128	40	83.3	259	5.3	24.0	20	13	27	20	7	13	0	0	24.7
Powell	22	942	43.6	175	8.1	9,287	430	22	100.0	232	10.7	40.0	13	13	38	13	0	13	0	13	17.5
Ravalli	24	502	20.7	251	10.3	11,486	473	22	88.9	256	10.6	44.8	25	25	0	13	0	0	25	13	6.8
DISTRICT 3	181	4,770	26.4	2,013	11.1	72,996	404	175	97.0	2,296	12.7	31.8	5	18	23	23	14	4	4	8	21.1
Beaverhead	38	1,090	28.9	456	12.1	25,241	668	38	100.0	747	19.8	33.8	0	29	14	14	14	7	0	21	25.3
Broadwater	8	138	17.0	32	4.0	496	61	8	100.0	81	10.0	6.1	33	33	0	0	0	0	33	0	20.5
Gallatin	59	1,033	17.4	518	8.7	13,094	221	57	95.5	483	8.1	27.1	5	5	48	29	10	0	0	5	20.2
Jefferson	19	459	24.3	173	9.1	4,174	221	19	100.0	116	6.1	36.0	14	29	29	0	29	0	0	0	35.8
Madison	49	1,249	25.7	545	11.2	20,752	427	46	94.4	499	10.3	41.6	6	24	6	29	12	12	6	6	15.4
Park	27	720	26.7	283	10.5	9,077	336	27	100.0	343	12.7	26.5	0	10	20	30	20	0	10	10	24.5
Silver Bow	3	81	30.0	5	2.0	162	60	3	100.0	27	10.0	6.0	0	0	0	100	0	0	0	0	15.2
DISTRICT 4	146	2,558	17.6	1,533	10.5	54,808	376	138	94.4	2,040	14.0	26.9	7	16	22	22	9	7	7	9	36.5
Cascade	35	583	16.6	299	8.5	7,013	200	35	100.0	316	9.0	22.2	0	23	38	8	8	8	15	0	29.8
Chouteau	13	208	15.4	89	6.6	1,419	105	13	100.0	181	13.4	7.9	0	40	0	20	20	0	0	20	65.0
Fergus	27	583	21.6	235	8.7	4,196	156	27	100.0	219	8.1	19.2	10	20	20	10	30	10	0	0	33.5
Judith Basin	5	54	10.0	46	8.5	459	85	5	100.0	86	16.0	5.3	0	0	50	0	0	0	50	0	27.6
Lewis & Clark	30	151	5.1	159	5.4	1,004	34	24	81.8	186	6.3	5.4	22	11	11	44	0	0	11	0	32.7
Meagher	16	685	42.3	434	26.8	36,900	2,279	16	100.0	502	31.0	73.5	0	0	17	17	0	33	0	33	54.9
Petroleum	3	27	10.0	27	10.0	270	100	3	100.0	19	7.0	14.3	0	0	0	100	0	0	0	0	25.0
Pondera	5	108	20.0	78	14.5	2,132	395	5	100.0	353	65.5	6.0	50	0	0	0	0	0	0	50	67.9
Teton	22	159	7.4	165	7.6	1,417	66	19	87.5	178	8.3	8.0	0	14	29	43	0	0	0	14	24.8
DISTRICT 5	121	3,589	29.6	1,338	11.0	86,393	712	116	95.6	1,201	9.9	72.0	7	18	20	14	25	5	7	5	36.2
Bighorn	8	162	20.0	30	3.7	556	69	8	100.0	127	15.7	4.4	0	0	33	33	0	0	0	33	25.8
Carbon	11	251	23.2	76	7.0	2,803	260	11	100.0	97	9.0	28.9	0	50	0	25	0	0	25	0	35.3
Golden Valley	8	505	62.3	310	38.3	34,091	4,212	5	66.7	46	5.7	743.2	0	0	50	0	50	0	0	0	25.4
Musselshell	8	202	25.0	35	4.3	1,077	133	8	100.0	11	1.3	99.8	67	33	0	0	0	0	0	0	8.3
Stillwater	19	451	23.9	119	6.3	2,512	133	16	85.7	143	7.6	17.6	0	0	50	17	33	0	0	0	44.2
Sweetgrass	8	246	30.3	73	9.0	2,930	362	8	100.0	135	16.7	21.7	0	0	0	0	67	0	33	0	26.5
Wheatland	22	863	40.0	399	18.5	35,432	1,641	19	87.5	213	9.9	166.2	0	29	0	0	43	29	0	0	53.7
Yellowstone	43	909	21.1	297	6.9	6,991	162	43	100.0	429	9.9	16.3	6	19	25	19	19	0	6	6	42.6

March 16th, 2004 page 4

Montana Fish Wildlife and Parks
2002 Furbearer Survey Report: Statistical Estimates of Trapping Effort and Catch
Detail of Trapping and Snaring Activities, by Species and Location

Species: BEAVER

Location	Active Trapper	Activity Days	Days/ Trapper	Traps Set	Traps/ Trapper	Trap Days	TrapDay/ Trapper	Success Trapper	Percent Success	Total Catch	Mean Catch	T Days /Catch	%Take 1	%Take 2-3	%Take 4-6	%Take 7-10	%Take 11-15	%Take 16-21	%Take 22-29	%Take 30+	Species % Comp.
DISTRICT 6	43	542	12.6	397	9.2	6,462	150	43	100.0	777	18.0	8.3	12	24	6	6	12	12	6	24	17.8
Blaine	5	59	11.0	78	14.5	1,031	191	5	100.0	116	21.5	8.9	0	50	0	0	0	0	0	50	67.2
Hill	5	259	48.0	54	10.0	3,723	690	5	100.0	40	7.5	92.0	0	0	50	50	0	0	0	0	68.2
Mccone	8	57	7.0	27	3.3	224	28	8	100.0	38	4.7	5.9	33	33	0	0	33	0	0	0	3.3
Phillips	5	16	3.0	124	23.0	610	113	5	100.0	124	23.0	4.9	0	0	0	0	0	50	0	50	34.3
Richland	5	49	9.0	35	6.5	286	53	5	100.0	54	10.0	5.3	0	50	0	0	0	50	0	0	4.5
Sheridan	3	27	10.0	5	2.0	54	20	3	100.0	5	2.0	10.0	0	100	0	0	0	0	0	0	3.4
Valley	13	76	5.6	73	5.4	534	40	13	100.0	399	29.6	1.3	20	0	0	0	20	0	20	40	41.5
DISTRICT 7	38	1,033	27.4	321	8.5	9,357	248	38	100.0	399	10.6	23.4	0	29	21	21	14	0	0	14	8.7
Carter	3	27	10.0	13	5.0	135	50	3	100.0	13	5.0	10.0	0	0	100	0	0	0	0	0	2.9
Custer	5	22	4.0	19	3.5	84	16	5	100.0	11	2.0	7.8	0	100	0	0	0	0	0	0	2.1
Dawson	13	308	22.8	170	12.6	4,004	297	13	100.0	246	18.2	16.3	0	40	0	0	20	0	0	40	12.8
Fallon	3	243	90.0	27	10.0	2,428	900	3	100.0	16	6.0	150.0	0	0	100	0	0	0	0	0	10.5
Powder River	3	27	10.0	27	10.0	270	100	3	100.0	22	8.0	12.5	0	0	0	100	0	0	0	0	4.6
Prairie	8	351	43.3	57	7.0	2,266	280	8	100.0	70	8.7	32.3	0	0	33	33	33	0	0	0	25.5
Treasure	3	57	21.0	8	3.0	170	63	3	100.0	22	8.0	7.9	0	0	0	100	0	0	0	0	6.2
DISTRICT ?	3	32	12.0	27	10.0	324	120	3	100.0	5	2.0	60.0	0	100	0	0	0	0	0	0	100.0
Unknown	3	32	12.0	27	10.0	324	120	3	100.0	5	2.0	60.0	0	100	0	0	0	0	0	0	100.0

March 16th, 2004

Montana Fish Wildlife and Parks
2002 Furbearer Survey Report: Statistical Estimates of Trapping Effort and Catch
Detail of Trapping and Snaring Activities, by Species and Location

Species: OTTER

Location	Active Trapper	Activity Days	Days/ Trapper	Traps Set	Traps/ Trapper	Trap Days	TrapDay/ Trapper	Success Trapper	Percent Success	Total Catch	Mean Catch	T Days /Catch	%Take 1	%Take 2-3	%Take 4-6	%Take 7-10	%Take 11-15	%Take 16-21	%Take 22-29	%Take 30+	Species % Comp.
STATEWIDE	76	1,608	21.3	380	5.0	9,695	128	62	82.1	116	1.5	83.6	58	29	13	0	0	0	0	0	0.3
DISTRICT 1	16	302	18.7	119	7.3	2,466	152	11	66.7	35	2.2	70.3	0	50	50	0	0	0	0	0	1.0
Flathead	8	86	10.7	30	3.7	442	55	5	66.7	22	2.7	20.5	0	0	100	0	0	0	0	0	1.3
Lincoln	5	175	32.5	57	10.5	1,538	285	3	50.0	8	1.5	190.0	0	100	0	0	0	0	0	0	0.5
Sanders	3	40	15.0	32	12.0	486	180	3	100.0	5	2.0	90.0	0	100	0	0	0	0	0	0	1.9
DISTRICT 2	24	356	14.7	73	3.0	1,967	81	22	88.9	24	1.0	81.0	88	13	0	0	0	0	0	0	0.3
Granite	5	30	5.5	22	4.0	113	21	3	50.0	3	0.5	42.0	100	0	0	0	0	0	0	0	0.7
Mineral	3	8	3.0	3	1.0	8	3	3	100.0	3	1.0	3.0	100	0	0	0	0	0	0	0	1.6
Missoula	13	278	20.6	43	3.2	1,805	134	11	80.0	13	1.0	133.8	75	25	0	0	0	0	0	0	1.3
Powell	3	38	14.0	3	1.0	38	14	3	100.0	3	1.0	14.0	100	0	0	0	0	0	0	0	0.2
Ravalli	3	3	1.0	3	1.0	3	1	3	100.0	3	1.0	1.0	100	0	0	0	0	0	0	0	0.1
DISTRICT 3	24	766	31.6	105	4.3	3,651	150	22	88.9	43	1.8	84.6	50	38	13	0	0	0	0	0	0.4
Beaverhead	3	243	90.0	16	6.0	1,457	540	3	100.0	3	1.0	540.0	100	0	0	0	0	0	0	0	0.1
Broadwater	3	81	30.0	5	2.0	162	60	3	100.0	3	1.0	60.0	100	0	0	0	0	0	0	0	0.7
Gallatin	8	213	26.3	24	3.0	591	73	5	66.7	11	1.3	54.7	50	50	0	0	0	0	0	0	0.5
Madison	3	11	4.0	3	1.0	11	4	3	100.0	3	1.0	4.0	100	0	0	0	0	0	0	0	0.1
Park	8	219	27.0	57	7.0	1,430	177	8	100.0	24	3.0	58.9	0	67	33	0	0	0	0	0	1.7
DISTRICT 4	11	103	9.5	40	3.8	316	29	8	75.0	11	1.0	29.2	67	33	0	0	0	0	0	0	0.2
Cascade	5	62	11.5	5	1.0	62	12	5	100.0	8	1.5	7.7	50	50	0	0	0	0	0	0	0.8
Lewis & Clark	5	40	7.5	35	6.5	254	47	3	50.0	3	0.5	94.0	100	0	0	0	0	0	0	0	0.5
DISTRICT 5	3	81	30.0	43	16.0	1,295	480	3	100.0	3	1.0	480.0	100	0	0	0	0	0	0	0	0.1
Sweetgrass	3	81	30.0	43	16.0	1,295	480	3	100.0	3	1.0	480.0	100	0	0	0	0	0	0	0	0.5

March 16th, 2004

Montana Fish Wildlife and Parks
2002 Furbearer Survey Report: Statistical Estimates of Trapping Effort and Catch
Detail of Trapping and Snaring Activities, by Species and Location

Species: MUSKRAT

Location	Active Trapper	Activity Days	Days/ Trapper	Traps Set	Traps/ Trapper	Trap Days	TrapDay/ Trapper	Success Trapper	Percent Success	Total Catch	Mean Catch	T Days /Catch	%Take 1	%Take 2-3	%Take 4-6	%Take 7-10	%Take 11-15	%Take 16-21	%Take 22-29	%Take 30+	Species % Comp.
STATEWIDE	348	8,086	23.2	4,948	14.2	149,756	430	335	96.1	11,448	32.9	13.1	8	16	18	13	11	5	5	23	28.9
DISTRICT 1	59	831	14.0	858	14.5	12,260	207	57	95.5	1,427	24.0	8.6	14	9	14	14	14	0	5	32	40.9
Flathead	24	251	10.3	321	13.2	2,836	117	22	88.9	712	29.3	4.0	13	0	0	13	25	0	13	38	44.5
Lake	3	16	6.0	32	12.0	194	72	3	100.0	103	38.0	1.9	0	0	0	0	0	0	0	100	84.4
Lincoln	24	429	17.7	391	16.1	7,922	326	24	100.0	437	18.0	18.1	11	22	11	22	11	0	0	22	29.7
Sanders	11	135	12.5	113	10.5	1,309	121	11	100.0	175	16.3	7.5	25	0	50	0	0	0	0	25	60.2
DISTRICT 2	81	2,536	31.3	1,193	14.7	54,325	671	76	93.3	3,915	48.4	13.9	7	10	17	27	3	7	3	27	52.7
Deer Lodge	13	345	25.6	154	11.4	4,579	339	11	80.0	507	37.6	9.0	0	0	0	0	0	50	0	50	68.6
Granite	5	103	19.0	49	9.0	842	156	5	100.0	43	8.0	19.5	0	0	0	100	0	0	0	0	10.8
Mineral	3	67	25.0	22	8.0	540	200	3	100.0	5	2.0	100.0	0	100	0	0	0	0	0	0	3.2
Missoula	35	729	20.8	243	6.9	7,576	216	32	92.3	294	8.4	25.8	17	17	25	33	0	0	0	8	28.1
Powell	13	639	47.4	167	12.4	9,854	730	13	100.0	424	31.4	23.3	0	0	40	20	0	0	20	20	31.9
Ravalli	16	653	40.3	559	34.5	30,934	1,911	16	100.0	2,642	163.2	11.7	0	0	0	17	17	0	0	67	70.6
DISTRICT 3	94	2,488	26.3	1,654	17.5	60,191	637	92	97.1	4,571	48.4	13.2	5	11	16	8	14	11	5	30	42.0
Beaverhead	22	348	16.1	340	15.7	7,021	325	22	100.0	818	37.9	8.6	0	13	0	0	13	25	25	25	27.6
Broadwater	5	108	20.0	38	7.0	486	90	5	100.0	35	6.5	13.8	0	50	0	0	50	0	0	0	8.9
Gallatin	27	602	22.3	556	20.6	20,773	770	27	100.0	1,058	39.2	19.6	10	10	20	20	0	10	0	30	44.3
Jefferson	8	92	11.3	127	15.7	2,223	275	5	66.7	46	5.7	48.5	0	50	0	0	50	0	0	0	14.2
Madison	24	952	39.2	472	19.4	26,750	1,102	24	100.0	1,864	76.8	14.3	11	0	22	11	11	11	0	33	57.4
Park	11	208	19.3	105	9.8	2,404	223	11	100.0	696	64.5	3.5	0	0	25	0	0	0	0	75	49.7
Silver Bow	5	178	33.0	16	3.0	534	99	5	100.0	54	10.0	9.9	0	0	50	0	50	0	0	0	30.3
DISTRICT 4	49	591	12.2	645	13.3	8,251	170	43	88.9	952	19.6	8.7	6	17	28	6	17	0	6	22	17.0
Cascade	8	111	13.7	54	6.7	836	103	8	100.0	46	5.7	18.2	0	0	100	0	0	0	0	0	4.3
Chouteau	3	3	1.0	3	1.0	3	1	3	100.0	8	3.0	0.3	0	100	0	0	0	0	0	0	2.9
Fergus	8	154	19.0	148	18.3	3,116	385	8	100.0	227	28.0	13.8	0	33	0	33	0	0	0	33	34.7
Glacier	3	19	7.0	16	6.0	113	42	3	100.0	30	11.0	3.8	0	0	0	0	100	0	0	0	42.3
Lewis & Clark	16	121	7.5	221	13.7	1,819	112	13	83.3	208	12.8	8.8	20	0	20	0	20	0	20	20	36.5
Meagher	5	65	12.0	32	6.0	356	66	3	50.0	8	1.5	44.0	0	100	0	0	0	0	0	0	0.9
Teton	11	119	11.0	170	15.7	2,007	186	11	100.0	426	39.5	4.7	0	0	25	0	25	0	0	50	59.4
DISTRICT 5	40	782	19.3	297	7.3	6,748	167	40	100.0	308	7.6	21.9	20	27	20	13	0	7	13	0	9.3
Carbon	3	27	10.0	11	4.0	108	40	3	100.0	11	4.0	10.0	0	0	100	0	0	0	0	0	3.9
Golden Valley	3	162	60.0	27	10.0	1,619	600	3	100.0	3	1.0	600.0	100	0	0	0	0	0	0	0	1.5
Stillwater	3	11	4.0	8	3.0	32	12	3	100.0	8	3.0	4.0	0	100	0	0	0	0	0	0	2.5
Sweetgrass	5	121	22.5	67	12.5	1,417	263	5	100.0	94	17.5	15.0	0	0	0	50	0	0	50	0	18.5
Wheatland	3	35	13.0	16	6.0	210	78	3	100.0	8	3.0	26.0	0	100	0	0	0	0	0	0	2.0
Yellowstone	24	426	17.6	167	6.9	3,362	138	24	100.0	183	7.6	18.3	22	22	22	11	0	11	11	0	18.2

March 16th, 2004

Montana Fish Wildlife and Parks
2002 Furbearer Survey Report: Statistical Estimates of Trapping Effort and Catch
Detail of Trapping and Snaring Activities, by Species and Location

Species: MUSKRAT

Location	Active Trapper	Activity Days	Days/ Trapper	Traps Set	Traps/ Trapper	Trap Days	TrapDay/ Trapper	Success Trapper	Percent Success	Total Catch	Mean Catch	T Days /Catch	%Take 1	%Take 2-3	%Take 4-6	%Take 7-10	%Take 11-15	%Take 16-21	%Take 22-29	%Take 30+	Species % Comp.
DISTRICT 6	16	297	18.3	138	8.5	3,297	204	16	100.0	156	9.7	21.1	0	50	17	0	17	0	0	17	3.6
Daniels	3	57	21.0	65	24.0	1,360	504	3	100.0	32	12.0	42.0	0	0	0	0	100	0	0	0	30.8
Hill	3	27	10.0	5	2.0	54	20	3	100.0	5	2.0	10.0	0	100	0	0	0	0	0	0	9.1
Richland	5	146	27.0	32	6.0	1,371	254	5	100.0	13	2.5	101.6	0	100	0	0	0	0	0	0	1.1
Sheridan	3	27	10.0	3	1.0	27	10	3	100.0	11	4.0	2.5	0	0	100	0	0	0	0	0	6.8
Valley	3	40	15.0	32	12.0	486	180	3	100.0	94	35.0	5.1	0	0	0	0	0	0	0	100	9.8
DISTRICT 7	19	561	29.7	165	8.7	4,684	248	19	100.0	119	6.3	39.5	0	43	14	14	29	0	0	0	2.6
Dawson	8	146	18.0	105	13.0	2,072	256	8	100.0	43	5.3	48.0	0	67	0	0	33	0	0	0	2.3
Fallon	3	162	60.0	27	10.0	1,619	600	3	100.0	38	14.0	42.9	0	0	0	0	100	0	0	0	24.6
Powder River	3	11	4.0	5	2.0	22	8	3	100.0	5	2.0	4.0	0	100	0	0	0	0	0	0	1.1
Prairie	3	162	60.0	5	2.0	324	120	3	100.0	22	8.0	15.0	0	0	0	100	0	0	0	0	7.8
Treasure	3	81	30.0	22	8.0	648	240	3	100.0	11	4.0	60.0	0	0	100	0	0	0	0	0	3.1

March 16th, 2004 page 8

Montana Fish Wildlife and Parks
2002 Furbearer Survey Report: Statistical Estimates of Trapping Effort and Catch
Detail of Trapping and Snaring Activities, by Species and Location

Species: MINK

Location	Active Trapper	Activity Days	Days/ Trapper	Traps Set	Traps/ Trapper	Trap Days	TrapDay/ Trapper	Success Trapper	Percent Success	Total Catch	Mean Catch	T Days /Catch	%Take 1	%Take 2-3	%Take 4-6	%Take 7-10	%Take 11-15	%Take 16-21	%Take 22-29	%Take 30+	Species % Comp.
STATEWIDE	246	5,758	23.5	2,272	9.3	61,626	251	213	86.8	1,071	4.4	57.5	37	35	12	6	6	0	0	4	2.7
DISTRICT 1	35	413	11.8	483	13.8	8,143	232	27	76.9	92	2.6	88.8	70	10	0	10	10	0	0	0	2.6
Flathead	13	89	6.6	89	6.6	486	36	8	60.0	11	0.8	45.0	67	33	0	0	0	0	0	0	0.7
Lake	3	5	2.0	3	1.0	5	2	3	100.0	3	1.0	2.0	100	0	0	0	0	0	0	0	2.2
Lincoln	11	200	18.5	362	33.5	7,166	664	11	100.0	73	6.8	98.4	50	0	0	25	25	0	0	0	4.9
Sanders	8	119	14.7	30	3.7	486	60	5	66.7	5	0.7	90.0	100	0	0	0	0	0	0	0	1.9
DISTRICT 2	51	1,530	29.8	413	8.1	16,648	325	46	89.5	229	4.5	72.6	41	18	24	0	12	0	0	6	3.1
Deer Lodge	3	27	10.0	16	6.0	162	60	3	100.0	8	3.0	20.0	0	100	0	0	0	0	0	0	1.1
Granite	5	54	10.0	8	1.5	92	17	3	50.0	3	0.5	34.0	100	0	0	0	0	0	0	0	0.7
Mineral	5	148	27.5	32	6.0	863	160	5	100.0	13	2.5	64.0	0	100	0	0	0	0	0	0	8.1
Missoula	19	375	19.9	103	5.4	2,682	142	13	71.4	30	1.6	90.4	60	0	40	0	0	0	0	0	2.8
Powell	8	505	62.3	97	12.0	5,100	630	8	100.0	16	2.0	315.0	67	0	33	0	0	0	0	0	1.2
Ravalli	13	421	31.2	156	11.6	7,749	574	13	100.0	159	11.8	48.7	20	0	20	0	40	0	0	20	4.3
DISTRICT 3	84	2,061	24.6	923	11.0	26,170	313	73	87.1	564	6.7	46.4	13	57	13	3	7	0	0	7	5.2
Beaverhead	19	264	14.0	219	11.6	4,646	246	16	85.7	46	2.4	101.3	17	50	33	0	0	0	0	0	1.5
Broadwater	11	165	15.2	70	6.5	826	77	8	75.0	32	3.0	25.5	0	67	0	33	0	0	0	0	8.2
Gallatin	22	596	27.6	227	10.5	10,167	471	22	100.0	248	11.5	41.0	13	63	13	0	0	0	0	13	10.4
Jefferson	8	243	30.0	119	14.7	2,536	313	5	66.7	46	5.7	55.3	0	50	0	0	50	0	0	0	14.2
Madison	22	507	23.5	197	9.1	5,742	266	19	87.5	159	7.4	36.1	14	57	0	0	14	0	0	14	4.9
Park	8	205	25.3	84	10.3	2,010	248	8	100.0	30	3.7	67.7	0	67	33	0	0	0	0	0	2.1
Silver Bow	3	81	30.0	8	3.0	243	90	3	100.0	3	1.0	90.0	100	0	0	0	0	0	0	0	1.5
DISTRICT 4	35	380	10.8	208	5.9	2,442	70	32	92.3	94	2.7	25.9	50	33	0	17	0	0	0	0	1.7
Cascade	11	111	10.3	103	9.5	1,074	99	11	100.0	67	6.3	15.9	0	50	0	50	0	0	0	0	6.4
Fergus	5	138	25.5	22	4.0	575	107	5	100.0	8	1.5	71.0	50	50	0	0	0	0	0	0	1.2
Lewis & Clark	8	32	4.0	22	2.7	154	19	8	100.0	11	1.3	14.2	67	33	0	0	0	0	0	0	1.9
Meagher	3	27	10.0	24	9.0	243	90	3	100.0	3	1.0	90.0	100	0	0	0	0	0	0	0	0.3
Pondera	3	8	3.0	8	3.0	24	9	3	100.0	3	1.0	9.0	100	0	0	0	0	0	0	0	0.5
Teton	5	65	12.0	30	5.5	372	69	3	50.0	3	0.5	138.0	100	0	0	0	0	0	0	0	0.4
DISTRICT 5	16	251	15.5	81	5.0	880	54	11	66.7	13	0.8	65.2	75	25	0	0	0	0	0	0	0.4
Carbon	5	108	20.0	13	2.5	189	35	0	0.0	0	0.0	-0.0	-0	-0	-0	-0	-0	-0	-0	-0	0.0
Wheatland	3	16	6.0	5	2.0	32	12	3	100.0	3	1.0	12.0	100	0	0	0	0	0	0	0	0.7
Yellowstone	8	127	15.7	62	7.7	658	81	8	100.0	11	1.3	61.0	67	33	0	0	0	0	0	0	1.1
DISTRICT 6	16	650	40.2	130	8.0	6,090	376	13	83.3	38	2.3	161.2	60	20	0	20	0	0	0	0	0.9
Blaine	5	526	97.5	35	6.5	4,412	818	3	50.0	5	1.0	817.5	0	100	0	0	0	0	0	0	3.1
Daniels	3	57	21.0	65	24.0	1,360	504	3	100.0	24	9.0	56.0	0	0	0	100	0	0	0	0	23.1
Hill	3	54	20.0	13	5.0	270	100	3	100.0	3	1.0	100.0	100	0	0	0	0	0	0	0	4.5
Richland	3	3	1.0	5	2.0	5	2	3	100.0	3	1.0	2.0	100	0	0	0	0	0	0	0	0.2
Valley	3	11	4.0	11	4.0	43	16	3	100.0	3	1.0	16.0	100	0	0	0	0	0	0	0	0.3

March 16th, 2004 page 9

Montana Fish Wildlife and Parks
2002 Furbearer Survey Report: Statistical Estimates of Trapping Effort and Catch
Detail of Trapping and Snaring Activities, by Species and Location

Species: MINK

Location	Active Trapper	Activity Days	Days/ Trapper	Traps Set	Traps/ Trapper	Trap Days	TrapDay/ Trapper	Success Trapper	Percent Success	Total Catch	Mean Catch	T Days /Catch	%Take 1	%Take 2-3	%Take 4-6	%Take 7-10	%Take 11-15	%Take 16-21	%Take 22-29	%Take 30+	Species % Comp.
DISTRICT 7	13	472	35.0	35	2.6	1,255	93	13	100.0	40	3.0	31.0	20	40	40	0	0	0	0	0	0.9
Dawson	3	54	20.0	5	2.0	108	40	3	100.0	5	2.0	20.0	0	100	0	0	0	0	0	0	0.3
Prairie	5	216	40.0	22	4.0	863	160	5	100.0	19	3.5	45.7	0	50	50	0	0	0	0	0	6.9
Treasure	5	202	37.5	8	1.5	283	53	5	100.0	16	3.0	17.5	50	0	50	0	0	0	0	0	4.6

March 16th, 2004 page 10

Montana Fish Wildlife and Parks
2002 Furbearer Survey Report: Statistical Estimates of Trapping Effort and Catch
Detail of Trapping and Snaring Activities, by Species and Location

Species: MARTEN

Location	Active Trapper	Activity Days	Days/ Trapper	Traps Set	Traps/ Trapper	Trap Days	TrapDay/ Trapper	Success Trapper	Percent Success	Total Catch	Mean Catch	T Days /Catch	%Take 1	%Take 2-3	%Take 4-6	%Take 7-10	%Take 11-15	%Take 16-21	%Take 22-29	%Take 30+	Species % Comp.
STATEWIDE	178	5,839	32.8	3,127	17.6	119,324	670	156	87.9	1,592	8.9	75.0	12	29	17	14	7	3	12	7	4.0
DISTRICT 1	59	2,024	34.1	1,268	21.4	51,122	861	51	86.4	596	10.0	85.7	5	30	30	5	0	5	20	5	17.1
Flathead	32	782	24.2	407	12.6	8,221	254	27	83.3	246	7.6	33.5	0	30	40	10	0	0	20	0	15.3
Lincoln	30	1,241	41.8	861	29.0	42,901	1,445	27	90.9	351	11.8	122.3	10	30	20	0	0	10	20	10	23.8
DISTRICT 2	62	1,810	29.2	772	12.4	23,142	373	51	82.6	256	4.1	90.3	16	32	16	26	11	0	0	0	3.5
Deer Lodge	8	43	5.3	73	9.0	505	62	5	66.7	8	1.0	62.3	50	50	0	0	0	0	0	0	1.1
Granite	11	248	23.0	197	18.3	5,707	529	5	50.0	43	4.0	132.2	0	50	0	0	50	0	0	0	10.8
Mineral	11	459	42.5	132	12.3	5,828	540	11	100.0	43	4.0	135.0	25	25	25	25	0	0	0	0	25.8
Missoula	24	710	29.2	232	9.6	6,003	247	22	88.9	94	3.9	63.6	13	38	13	38	0	0	0	0	9.0
Powell	3	162	60.0	27	10.0	1,619	600	3	100.0	19	7.0	85.7	0	0	0	100	0	0	0	0	1.4
Ravalli	5	189	35.0	111	20.5	3,481	645	5	100.0	49	9.0	71.7	0	0	50	0	50	0	0	0	1.3
DISTRICT 3	51	1,859	36.3	1,041	20.3	44,560	869	49	94.7	731	14.3	60.9	11	22	6	11	11	6	17	17	6.7
Beaverhead	19	923	48.9	604	32.0	32,162	1,703	19	100.0	502	26.6	64.1	0	14	0	0	0	14	29	43	17.0
Gallatin	19	499	26.4	262	13.9	6,449	341	16	85.7	140	7.4	46.0	17	0	17	33	33	0	0	0	5.9
Jefferson	3	162	60.0	11	4.0	648	240	3	100.0	5	2.0	120.0	0	100	0	0	0	0	0	0	1.7
Madison	3	40	15.0	16	6.0	243	90	3	100.0	3	1.0	90.0	100	0	0	0	0	0	0	0	0.1
Park	5	178	33.0	116	21.5	4,379	812	5	100.0	73	13.5	60.1	0	50	0	0	0	0	50	0	5.2
Silver Bow	3	57	21.0	32	12.0	680	252	3	100.0	8	3.0	84.0	0	100	0	0	0	0	0	0	4.5
DISTRICT 4	3	127	47.0	30	11.0	386	143	3	100.0	3	1.0	143.0	100	0	0	0	0	0	0	0	0.0
Glacier	3	19	7.0	24	9.0	170	63	3	100.0	3	1.0	63.0	100	0	0	0	0	0	0	0	3.8
Teton	3	108	40.0	5	2.0	216	80	0	0.0	0	0.0	-0.0	-0	-0	-0	-0	-0	-0	-0	-0	0.0
DISTRICT 5	3	19	7.0	16	6.0	113	42	3	100.0	5	2.0	21.0	0	100	0	0	0	0	0	0	0.2
Bighorn	3	19	7.0	16	6.0	113	42	3	100.0	5	2.0	21.0	0	100	0	0	0	0	0	0	1.1

March 16th, 2004 page 11

Montana Fish Wildlife and Parks
2002 Furbearer Survey Report: Statistical Estimates of Trapping Effort and Catch
Detail of Trapping and Snaring Activities, by Species and Location

Species: FISHER

Location	Active Trapper	Activity Days	Days/ Trapper	Traps Set	Traps/ Trapper	Trap Days	TrapDay/ Trapper	Success Trapper	Percent Success	Total Catch	Mean Catch	T Days /Catch	%Take 1	%Take 2-3	%Take 4-6	%Take 7-10	%Take 11-15	%Take 16-21	%Take 22-29	%Take 30+	Species % Comp.
STATEWIDE	16	348	21.5	111	6.8	3,513	217	11	66.7	11	0.7	325.5	100	0	0	0	0	0	0	0	0.0
DISTRICT 1	8	140	17.3	70	8.7	1,487	184	5	66.7	5	0.7	275.5	100	0	0	0	0	0	0	0	0.2
Lincoln	8	140	17.3	70	8.7	1,487	184	5	66.7	5	0.7	275.5	100	0	0	0	0	0	0	0	0.4
DISTRICT 2	5	170	31.5	35	6.5	1,951	362	5	100.0	5	1.0	361.5	100	0	0	0	0	0	0	0	0.1
Mineral	5	170	31.5	35	6.5	1,951	362	5	100.0	5	1.0	361.5	100	0	0	0	0	0	0	0	3.2
DISTRICT 4	3	38	14.0	5	2.0	76	28	0	0.0	0	0.0	-0.0	-0	-0	-0	-0	-0	-0	-0	-0	0.0
Lewis & Clark	3	38	14.0	5	2.0	76	28	0	0.0	0	0.0	-0.0	-0	-0	-0	-0	-0	-0	-0	-0	0.0

March 16th, 2004 page 12

Montana Fish Wildlife and Parks
2002 Furbearer Survey Report: Statistical Estimates of Trapping Effort and Catch
Detail of Trapping and Snaring Activities, by Species and Location

Species: WOLVERINE

Location	Active Trapper	Activity Days	Days/ Trapper	Traps Set	Traps/ Trapper	Trap Days	TrapDay/ Trapper	Success Trapper	Percent Success	Total Catch	Mean Catch	T Days /Catch	%Take 1	%Take 2-3	%Take 4-6	%Take 7-10	%Take 11-15	%Take 16-21	%Take 22-29	%Take 30+	Species % Comp.
STATEWIDE	57	2,690	47.5	216	3.8	9,630	170	19	33.3	19	0.3	509.9	100	0	0	0	0	0	0	0	0.0
DISTRICT 1	8	469	58.0	59	7.3	2,450	303	0	0.0	0	0.0	-0.0	-0	-0	-0	-0	-0	-0	-0	-0	0.0
Flathead	3	138	51.0	3	1.0	138	51	0	0.0	0	0.0	-0.0	-0	-0	-0	-0	-0	-0	-0	-0	0.0
Lincoln	8	332	41.0	57	7.0	2,312	286	0	0.0	0	0.0	-0.0	-0	-0	-0	-0	-0	-0	-0	-0	0.0
DISTRICT 2	8	337	41.7	30	3.7	1,255	155	3	33.3	3	0.3	465.0	100	0	0	0	0	0	0	0	0.0
Granite	3	121	45.0	13	5.0	607	225	0	0.0	0	0.0	-0.0	-0	-0	-0	-0	-0	-0	-0	-0	0.0
Powell	3	162	60.0	8	3.0	486	180	0	0.0	0	0.0	-0.0	-0	-0	-0	-0	-0	-0	-0	-0	0.0
Ravalli	3	54	20.0	8	3.0	162	60	3	100.0	3	1.0	60.0	100	0	0	0	0	0	0	0	0.1
DISTRICT 3	30	1,422	47.9	97	3.3	4,533	153	13	45.5	13	0.5	336.0	100	0	0	0	0	0	0	0	0.1
Beaverhead	11	424	39.2	51	4.8	2,118	196	8	75.0	8	0.8	261.7	100	0	0	0	0	0	0	0	0.3
Gallatin	5	283	52.5	11	2.0	445	82	3	50.0	3	0.5	165.0	100	0	0	0	0	0	0	0	0.1
Jefferson	5	364	67.5	22	4.0	1,457	270	0	0.0	0	0.0	-0.0	-0	-0	-0	-0	-0	-0	-0	-0	0.0
Park	8	351	43.3	13	1.7	513	63	3	33.3	3	0.3	190.0	100	0	0	0	0	0	0	0	0.2
DISTRICT 4	11	461	42.8	30	2.8	1,392	129	3	25.0	3	0.3	516.0	100	0	0	0	0	0	0	0	0.0
Lewis & Clark	5	173	32.0	11	2.0	345	64	0	0.0	0	0.0	-0.0	-0	-0	-0	-0	-0	-0	-0	-0	0.0
Teton	5	289	53.5	19	3.5	1,047	194	3	50.0	3	0.5	388.0	100	0	0	0	0	0	0	0	0.4

March 16th, 2004

Montana Fish Wildlife and Parks
2002 Furbearer Survey Report: Statistical Estimates of Trapping Effort and Catch
Detail of Trapping and Snaring Activities, by Species and Location

Species: BOBCAT

Location	Active Trapper	Activity Days	Days/ Trapper	Traps Set	Traps/ Trapper	Trap Days	TrapDay/ Trapper	Success Trapper	Percent Success	Total Catch	Mean Catch	T Days /Catch	%Take 1	%Take 2-3	%Take 4-6	%Take 7-10	%Take 11-15	%Take 16-21	%Take 22-29	%Take 30+	Species % Comp.
STATEWIDE	540	21,226	39.3	10,787	20.0	560,660	1,039	383	71.0	1,217	2.3	460.7	39	37	15	5	3	1	0	0	3.1
DISTRICT 1	49	1,044	21.5	942	19.4	23,361	481	24	50.0	86	1.8	270.6	40	30	10	20	0	0	0	0	2.5
Flathead	13	210	15.6	113	8.4	2,245	166	5	40.0	11	0.8	208.0	50	50	0	0	0	0	0	0	0.7
Lake	8	70	8.7	35	4.3	308	38	0	0.0	0	0.0	-0.0	-0	-0	-0	-0	-0	-0	-0	-0	0.0
Lincoln	22	499	23.1	502	23.2	14,030	650	13	62.5	49	2.3	288.9	40	20	0	40	0	0	0	0	3.3
Sanders	13	264	19.6	291	21.6	6,778	502	8	60.0	27	2.0	251.2	33	33	33	0	0	0	0	0	9.3
DISTRICT 2	73	2,687	36.9	591	8.1	25,714	353	49	66.7	111	1.5	232.4	32	53	16	0	0	0	0	0	1.5
Deer Lodge	5	100	18.5	27	5.0	513	95	0	0.0	0	0.0	-0.0	-0	-0	-0	-0	-0	-0	-0	-0	0.0
Granite	11	124	11.5	49	4.5	580	54	5	50.0	5	0.5	107.5	100	0	0	0	0	0	0	0	1.4
Mineral	16	761	47.0	173	10.7	9,827	607	11	66.7	24	1.5	404.7	25	50	25	0	0	0	0	0	14.5
Missoula	27	1,260	46.7	227	8.4	10,647	395	24	90.0	49	1.8	219.2	33	56	11	0	0	0	0	0	4.6
Powell	3	200	74.0	27	10.0	1,997	740	3	100.0	13	5.0	148.0	0	0	100	0	0	0	0	0	1.0
Ravalli	11	224	20.8	78	7.3	2,075	192	8	75.0	19	1.8	109.9	0	100	0	0	0	0	0	0	0.5
R2 Unknown	3	19	7.0	11	4.0	76	28	0	0.0	0	0.0	-0.0	-0	-0	-0	-0	-0	-0	-0	-0	-0.0
DISTRICT 3	103	2,571	25.1	1,077	10.5	26,277	256	59	57.9	154	1.5	170.9	32	41	27	0	0	0	0	0	1.4
Beaverhead	19	399	21.1	246	13.0	4,652	246	13	71.4	30	1.6	156.7	60	20	20	0	0	0	0	0	1.0
Broadwater	5	40	7.5	94	17.5	1,287	239	0	0.0	0	0.0	-0.0	-0	-0	-0	-0	-0	-0	-0	-0	0.0
Gallatin	8	165	20.3	35	4.3	974	120	3	33.3	8	1.0	120.3	0	100	0	0	0	0	0	0	0.3
Jefferson	16	491	30.3	162	10.0	3,875	239	8	50.0	16	1.0	239.3	0	100	0	0	0	0	0	0	5.0
Madison	32	931	28.8	235	7.2	7,636	236	22	66.7	54	1.7	141.5	38	38	25	0	0	0	0	0	1.7
Park	19	370	19.6	237	12.6	6,349	336	8	42.9	35	1.9	181.0	0	0	100	0	0	0	0	0	2.5
Silver Bow	8	175	21.7	67	8.3	1,506	186	5	66.7	11	1.3	139.5	50	50	0	0	0	0	0	0	6.1
DISTRICT 4	113	3,786	33.4	2,026	17.9	98,974	873	76	66.7	186	1.6	531.6	54	29	14	0	4	0	0	0	3.3
Cascade	13	472	35.0	194	14.4	7,892	585	8	60.0	13	1.0	585.0	67	33	0	0	0	0	0	0	1.3
Chouteau	13	421	31.2	146	10.8	4,322	320	5	40.0	5	0.4	801.0	100	0	0	0	0	0	0	0	1.9
Fergus	16	375	23.2	127	7.8	2,625	162	11	66.7	22	1.3	121.6	50	50	0	0	0	0	0	0	3.3
Glacier	3	162	60.0	54	20.0	3,238	1,200	0	0.0	0	0.0	-0.0	-0	-0	-0	-0	-0	-0	-0	-0	0.0
Judith Basin	11	364	33.8	154	14.2	5,005	464	11	100.0	30	2.8	168.6	50	0	50	0	0	0	0	0	9.5
Lewis & Clark	19	572	30.3	162	8.6	5,380	285	13	71.4	27	1.4	199.4	60	20	20	0	0	0	0	0	4.7
Liberty	8	227	28.0	105	13.0	4,090	505	5	66.7	5	0.7	758.0	100	0	0	0	0	0	0	0	5.6
Meagher	19	580	30.7	459	24.3	34,650	1,835	11	57.1	59	3.1	583.7	0	75	0	0	25	0	0	0	6.5
Petroleum	3	54	20.0	13	5.0	270	100	3	100.0	8	3.0	33.3	0	100	0	0	0	0	0	0	10.7
Pondera	3	81	30.0	40	15.0	1,214	450	3	100.0	11	4.0	112.5	0	0	100	0	0	0	0	0	2.1
Teton	5	148	27.5	100	18.5	2,132	395	5	100.0	5	1.0	395.0	100	0	0	0	0	0	0	0	0.8
Toole	5	329	61.0	472	87.5	28,155	5,217	0	0.0	0	0.0	-0.0	-0	-0	-0	-0	-0	-0	-0	-0	0.0

March 16th, 2004

Montana Fish Wildlife and Parks
2002 Furbearer Survey Report: Statistical Estimates of Trapping Effort and Catch
Detail of Trapping and Snaring Activities, by Species and Location

Species: BOBCAT

Location	Active Trapper	Activity Days	Days/ Trapper	Traps Set	Traps/ Trapper	Trap Days	TrapDay/ Trapper	Success Trapper	Percent Success	Total Catch	Mean Catch	T Days /Catch	%Take 1	%Take 2-3	%Take 4-6	%Take 7-10	%Take 11-15	%Take 16-21	%Take 22-29	%Take 30+	Species % Comp.
DISTRICT 5	78	3,006	38.4	2,320	29.7	117,351	1,500	59	75.9	200	2.6	587.7	50	25	13	4	8	0	0	0	6.0
Bighorn	3	108	40.0	54	20.0	2,159	800	3	100.0	40	15.0	53.3	0	0	0	0	100	0	0	0	8.2
Carbon	11	302	28.0	205	19.0	5,828	540	8	75.0	19	1.8	308.6	33	33	33	0	0	0	0	0	6.9
Golden Valley	11	658	61.0	351	32.5	35,508	3,290	8	75.0	22	2.0	######	33	33	33	0	0	0	0	0	11.9
Musselshell	13	529	39.2	148	11.0	6,451	478	11	80.0	13	1.0	478.2	75	25	0	0	0	0	0	0	10.4
Stillwater	11	221	20.5	89	8.3	1,732	161	5	50.0	8	0.8	214.0	50	50	0	0	0	0	0	0	2.5
Sweetgrass	13	289	21.4	961	71.2	27,125	2,011	8	60.0	54	4.0	502.6	33	0	33	0	33	0	0	0	10.6
Wheatland	11	569	52.8	343	31.7	35,462	3,286	8	75.0	27	2.5	######	33	33	0	33	0	0	0	0	6.8
Yellowstone	22	329	15.2	170	7.9	3,087	143	13	62.5	16	0.8	190.7	80	20	0	0	0	0	0	0	1.6
DISTRICT 6	16	1,201	74.2	645	39.8	44,547	2,752	13	83.3	51	3.2	868.9	17	67	0	17	0	0	0	0	1.2
Blaine	3	405	150.0	54	20.0	8,095	3,000	0	0.0	0	0.0	-0.0	-0	-0	-0	-0	-0	-0	-0	-0	0.0
Mccone	13	688	51.0	529	39.2	33,970	2,518	13	100.0	46	3.4	740.6	20	60	0	20	0	0	0	0	4.1
Richland	3	108	40.0	62	23.0	2,482	920	3	100.0	5	2.0	460.0	0	100	0	0	0	0	0	0	0.4
DISTRICT 7	124	6,932	55.8	3,187	25.7	224,436	1,808	111	89.1	429	3.5	523.2	33	37	14	9	5	2	0	0	9.3
Carter	8	540	66.7	383	47.3	31,191	3,853	8	100.0	78	9.7	398.6	0	0	33	0	67	0	0	0	17.0
Custer	19	1,079	57.1	364	19.3	18,914	1,001	19	100.0	67	3.6	280.4	57	14	0	29	0	0	0	0	13.4
Dawson	22	1,325	61.4	604	28.0	48,402	2,242	22	100.0	57	2.6	854.2	50	25	13	13	0	0	0	0	3.0
Fallon	5	162	30.0	16	3.0	540	100	0	0.0	0	0.0	-0.0	-0	-0	-0	-0	-0	-0	-0	-0	0.0
Garfield	13	577	42.8	210	15.6	10,253	760	13	100.0	46	3.4	223.5	40	20	20	20	0	0	0	0	11.7
Powder River	27	1,565	58.0	1,290	47.8	99,347	3,682	24	90.0	108	4.0	920.5	11	67	11	0	0	11	0	0	23.0
Prairie	13	669	49.6	132	9.8	7,015	520	8	60.0	24	1.8	288.9	33	33	33	0	0	0	0	0	8.8
Rosebud	19	826	43.7	132	7.0	5,806	307	16	85.7	40	2.1	143.5	17	67	17	0	0	0	0	0	51.7
Treasure	5	189	35.0	54	10.0	2,968	550	5	100.0	8	1.5	366.7	50	50	0	0	0	0	0	0	2.3

March 16th, 2004 page 15

Montana Fish Wildlife and Parks
2002 Furbearer Survey Report: Statistical Estimates of Trapping Effort and Catch
Detail of Trapping and Snaring Activities, by Species and Location

Species: WEASEL

Location	Active Trapper	Activity Days	Days/ Trapper	Traps Set	Traps/ Trapper	Trap Days	TrapDay/ Trapper	Success Trapper	Percent Success	Total Catch	Mean Catch	T Days /Catch	%Take 1	%Take 2-3	%Take 4-6	%Take 7-10	%Take 11-15	%Take 16-21	%Take 22-29	%Take 30+	Species % Comp.
STATEWIDE	105	3,006	28.6	1,039	9.9	35,748	340	94	89.7	405	3.8	88.3	31	31	23	6	3	3	3	0	1.0
DISTRICT 1	59	1,449	24.4	723	12.2	22,033	371	59	100.0	248	4.2	88.8	23	36	27	5	5	5	0	0	7.1
Flathead	38	834	22.1	362	9.6	7,107	188	38	100.0	156	4.1	45.4	14	43	29	7	7	0	0	0	9.8
Lincoln	22	615	28.5	362	16.8	14,926	691	22	100.0	92	4.3	162.7	38	25	25	0	0	13	0	0	6.2
DISTRICT 2	22	863	40.0	181	8.4	7,371	342	22	100.0	124	5.8	59.4	50	13	13	13	0	0	13	0	1.7
Deer Lodge	3	27	10.0	11	4.0	108	40	3	100.0	3	1.0	40.0	100	0	0	0	0	0	0	0	0.4
Granite	3	65	24.0	32	12.0	777	288	3	100.0	5	2.0	144.0	0	100	0	0	0	0	0	0	1.4
Mineral	3	67	25.0	22	8.0	540	200	3	100.0	3	1.0	200.0	100	0	0	0	0	0	0	0	1.6
Missoula	8	424	52.3	38	4.7	1,775	219	8	100.0	27	3.3	65.8	67	0	0	33	0	0	0	0	2.6
Ravalli	5	281	52.0	78	14.5	4,171	773	5	100.0	86	16.0	48.3	0	0	50	0	0	0	50	0	2.3
DISTRICT 3	16	262	16.2	100	6.2	2,245	139	13	83.3	32	2.0	69.3	40	40	20	0	0	0	0	0	0.3
Beaverhead	3	67	25.0	11	4.0	270	100	3	100.0	3	1.0	100.0	100	0	0	0	0	0	0	0	0.1
Gallatin	11	192	17.8	86	8.0	1,972	183	8	75.0	24	2.3	81.2	33	33	33	0	0	0	0	0	1.0
Park	3	3	1.0	3	1.0	3	1	3	100.0	5	2.0	0.5	0	100	0	0	0	0	0	0	0.4
DISTRICT 4	3	24	9.0	5	2.0	49	18	0	0.0	0	0.0	-0.0	-0	-0	-0	-0	-0	-0	-0	-0	0.0
Meagher	3	24	9.0	5	2.0	49	18	0	0.0	0	0.0	-0.0	-0	-0	-0	-0	-0	-0	-0	-0	0.0
DISTRICT 5	3	3	1.0	3	1.0	3	1	0	0.0	0	0.0	-0.0	-0	-0	-0	-0	-0	-0	-0	-0	0.0
Yellowstone	3	3	1.0	3	1.0	3	1	0	0.0	0	0.0	-0.0	-0	-0	-0	-0	-0	-0	-0	-0	0.0
DISTRICT 6	3	405	150.0	27	10.0	4,047	1,500	0	0.0	0	0.0	-0.0	-0	-0	-0	-0	-0	-0	-0	-0	0.0
Blaine	3	405	150.0	27	10.0	4,047	1,500	0	0.0	0	0.0	-0.0	-0	-0	-0	-0	-0	-0	-0	-0	0.0

March 16th, 2004 page 16

Montana Fish Wildlife and Parks
2002 Furbearer Survey Report: Statistical Estimates of Trapping Effort and Catch
Detail of Trapping and Snaring Activities, by Species and Location

Species: SKUNK

Location	Active Trapper	Activity Days	Days/ Trapper	Traps Set	Traps/ Trapper	Trap Days	TrapDay/ Trapper	Success Trapper	Percent Success	Total Catch	Mean Catch	T Days /Catch	%Take 1	%Take 2-3	%Take 4-6	%Take 7-10	%Take 11-15	%Take 16-21	%Take 22-29	%Take 30+	Species % Comp.
STATEWIDE	173	6,894	39.9	3,189	18.5	207,014	1,199	170	98.4	1,171	6.8	176.8	27	27	12	12	11	6	0	5	3.0
DISTRICT 1	16	154	9.5	84	5.2	2,534	157	16	100.0	38	2.3	67.1	33	50	17	0	0	0	0	0	1.1
Flathead	11	138	12.7	76	7.0	2,509	233	11	100.0	32	3.0	77.5	0	75	25	0	0	0	0	0	2.0
Lincoln	5	16	3.0	8	1.5	24	5	5	100.0	5	1.0	4.5	100	0	0	0	0	0	0	0	0.4
DISTRICT 2	38	1,560	41.3	496	13.1	40,497	1,072	38	100.0	224	5.9	180.8	50	7	7	21	7	0	0	7	3.0
Missoula	24	564	23.2	275	11.3	14,074	580	24	100.0	65	2.7	217.3	67	11	0	22	0	0	0	0	6.2
Powell	5	742	137.5	167	31.0	22,746	4,215	5	100.0	119	22.0	191.6	0	0	0	0	50	0	0	50	8.9
Ravalli	8	254	31.3	54	6.7	3,678	454	8	100.0	40	5.0	90.9	33	0	33	33	0	0	0	0	1.1
DISTRICT 3	40	1,314	32.5	621	15.3	30,198	746	40	100.0	329	8.1	91.7	13	33	13	13	13	7	0	7	3.0
Beaverhead	11	486	45.0	410	38.0	23,798	2,205	11	100.0	78	7.3	304.1	0	50	0	25	25	0	0	0	2.6
Broadwater	3	8	3.0	32	12.0	97	36	3	100.0	8	3.0	12.0	0	100	0	0	0	0	0	0	2.1
Gallatin	13	532	39.4	51	3.8	2,115	157	13	100.0	54	4.0	39.2	40	40	0	0	20	0	0	0	2.3
Madison	11	181	16.8	100	9.3	3,108	288	11	100.0	173	16.0	18.0	0	0	25	25	0	25	0	25	5.3
Park	3	108	40.0	27	10.0	1,079	400	3	100.0	16	6.0	66.7	0	0	100	0	0	0	0	0	1.2
DISTRICT 4	38	839	22.2	537	14.2	19,157	507	35	92.9	248	6.6	77.2	23	31	15	8	15	0	0	8	4.4
Cascade	11	283	26.3	67	6.3	2,550	236	11	100.0	46	4.3	55.6	25	25	25	25	0	0	0	0	4.3
Chouteau	3	3	1.0	3	1.0	3	1	3	100.0	5	2.0	0.5	0	100	0	0	0	0	0	0	1.9
Fergus	5	100	18.5	59	11.0	1,160	215	5	100.0	46	8.5	25.3	0	50	0	0	50	0	0	0	7.0
Lewis & Clark	8	30	3.7	19	2.3	40	5	8	100.0	19	2.3	2.1	67	0	33	0	0	0	0	0	3.3
Meagher	3	183	68.0	5	2.0	367	136	3	100.0	94	35.0	3.9	0	0	0	0	0	0	0	100	10.3
Pondera	3	81	30.0	108	40.0	3,238	1,200	3	100.0	32	12.0	100.0	0	0	0	0	100	0	0	0	6.2
Teton	3	38	14.0	19	7.0	264	98	3	100.0	5	2.0	49.0	0	100	0	0	0	0	0	0	0.8
Toole	3	121	45.0	256	95.0	11,535	4,275	0	0.0	0	0.0	-0.0	-0	-0	-0	-0	-0	-0	-0	-0	0.0
DISTRICT 5	24	1,203	49.6	205	8.4	7,361	303	24	100.0	154	6.3	47.9	33	33	0	0	11	22	0	0	4.6
Carbon	5	140	26.0	49	9.0	1,036	192	3	50.0	8	1.5	128.0	0	100	0	0	0	0	0	0	2.9
Musselshell	3	81	30.0	40	15.0	1,214	450	3	100.0	3	1.0	450.0	100	0	0	0	0	0	0	0	2.1
Stillwater	11	275	25.5	97	9.0	2,671	248	11	100.0	59	5.5	45.0	50	25	0	0	0	25	0	0	18.3
Wheatland	5	167	31.0	8	1.5	281	52	5	100.0	40	7.5	6.9	0	50	0	0	50	0	0	0	10.2
Yellowstone	3	540	200.0	11	4.0	2,159	800	3	100.0	43	16.0	50.0	0	0	0	0	0	100	0	0	4.3
DISTRICT 6	13	664	49.2	661	49.0	53,629	3,975	13	100.0	46	3.4	######	20	40	20	20	0	0	0	0	1.1
Blaine	5	332	61.5	8	1.5	340	63	5	100.0	8	1.5	42.0	50	50	0	0	0	0	0	0	4.7
Phillips	3	13	5.0	5	2.0	27	10	3	100.0	5	2.0	5.0	0	100	0	0	0	0	0	0	1.5
Richland	3	243	90.0	567	210.0	50,995	18,900	3	100.0	19	7.0	######	0	0	0	100	0	0	0	0	1.6
Valley	3	76	28.0	81	30.0	2,266	840	3	100.0	13	5.0	168.0	0	0	100	0	0	0	0	0	1.4
DISTRICT 7	11	1,160	107.5	586	54.2	53,640	4,970	11	100.0	132	12.3	405.7	0	0	25	25	25	25	0	0	2.9
Carter	5	513	95.0	229	42.5	20,776	3,850	5	100.0	94	17.5	220.0	0	0	0	0	50	50	0	0	20.5
Dawson	3	243	90.0	343	127.0	30,840	11,430	3	100.0	13	5.0	######	0	0	100	0	0	0	0	0	0.7
Treasure	3	405	150.0	13	5.0	2,024	750	3	100.0	24	9.0	83.3	0	0	0	100	0	0	0	0	6.9

March 16th, 2004

Montana Fish Wildlife and Parks
2002 Furbearer Survey Report: Statistical Estimates of Trapping Effort and Catch
Detail of Trapping and Snaring Activities, by Species and Location

Species: COYOTE

Location	Active Trapper	Activity Days	Days/ Trapper	Traps Set	Traps/ Trapper	Trap Days	TrapDay/ Trapper	Success Trapper	Percent Success	Total Catch	Mean Catch	T Days /Catch	%Take 1	%Take 2-3	%Take 4-6	%Take 7-10	%Take 11-15	%Take 16-21	%Take 22-29	%Take 30+	Species % Comp.
STATEWIDE	526	27,036	51.4	16,429	31.2	1,079,251	2,051	453	86.2	7,425	14.1	145.3	19	18	20	10	9	9	3	13	18.7
DISTRICT 1	49	1,093	22.5	610	12.6	12,058	248	32	66.7	146	3.0	82.8	31	23	38	0	0	8	0	0	4.2
Flathead	24	475	19.6	194	8.0	4,492	185	13	55.6	35	1.4	128.1	40	40	20	0	0	0	0	0	2.2
Lake	3	81	30.0	22	8.0	648	240	3	100.0	16	6.0	40.0	0	0	100	0	0	0	0	0	13.3
Lincoln	22	416	19.2	353	16.4	5,097	236	19	87.5	94	4.4	54.0	29	14	43	0	0	14	0	0	6.4
Sanders	3	121	45.0	40	15.0	1,821	675	0	0.0	0	0.0	-0.0	-0	-0	-0	-0	-0	-0	-0	-0	0.0
DISTRICT 2	84	3,076	36.8	1,994	23.8	139,055	1,662	76	90.3	823	9.8	169.0	36	11	18	7	4	7	7	11	11.1
Deer Lodge	5	30	5.5	19	3.5	165	30	5	100.0	30	5.5	5.5	0	0	100	0	0	0	0	0	4.0
Granite	19	308	16.3	275	14.6	5,882	311	13	71.4	100	5.3	58.9	0	40	40	0	0	0	20	0	25.0
Mineral	5	200	37.0	19	3.5	513	95	5	100.0	5	1.0	95.0	100	0	0	0	0	0	0	0	3.2
Missoula	24	820	33.8	386	15.9	15,169	625	22	88.9	159	6.6	95.3	63	0	0	0	13	13	13	0	15.2
Powell	11	1,020	94.5	982	91.0	101,497	9,404	11	100.0	340	31.5	298.5	0	0	25	25	0	0	0	50	25.6
Ravalli	22	699	32.4	313	14.5	15,830	733	19	87.5	189	8.8	83.8	43	14	0	14	0	14	0	14	5.0
DISTRICT 3	124	4,341	35.0	2,391	19.3	113,609	915	103	82.6	772	6.2	147.2	17	21	31	14	5	5	2	5	7.1
Beaverhead	27	1,465	54.3	904	33.5	58,820	2,180	24	90.0	348	12.9	169.0	11	0	11	22	22	11	0	22	11.8
Broadwater	13	210	15.6	178	13.2	2,844	211	13	100.0	92	6.8	31.0	20	40	20	0	0	0	20	0	23.3
Gallatin	22	828	38.4	375	17.4	14,198	658	19	87.5	94	4.4	150.3	14	14	43	29	0	0	0	0	4.0
Jefferson	13	478	35.4	86	6.4	3,257	241	5	40.0	11	0.8	301.8	50	50	0	0	0	0	0	0	3.3
Madison	30	861	29.0	567	19.1	26,717	900	24	81.8	92	3.1	291.2	11	22	56	11	0	0	0	0	2.8
Park	22	240	11.1	138	6.4	2,828	131	22	100.0	84	3.9	33.8	25	25	38	13	0	0	0	0	6.0
Silver Bow	8	259	32.0	143	17.7	4,946	611	5	66.7	51	6.3	96.5	0	50	0	0	0	50	0	0	28.8
DISTRICT 4	94	3,926	41.6	2,695	28.5	142,010	1,504	78	82.9	874	9.3	162.4	18	24	18	18	6	6	3	9	15.6
Cascade	13	836	62.0	418	31.0	32,108	2,380	13	100.0	143	10.6	224.5	0	20	20	20	0	40	0	0	13.5
Chouteau	11	299	27.8	259	24.0	9,454	876	8	75.0	46	4.3	206.1	33	33	0	0	33	0	0	0	16.5
Fergus	13	378	28.0	210	15.6	6,497	482	11	80.0	38	2.8	172.0	50	0	25	25	0	0	0	0	5.8
Glacier	3	162	60.0	54	20.0	3,238	1,200	3	100.0	13	5.0	240.0	0	0	100	0	0	0	0	0	19.2
Judith Basin	3	162	60.0	175	65.0	10,523	3,900	3	100.0	162	60.0	65.0	0	0	0	0	0	0	0	100	51.7
Lewis & Clark	16	407	25.2	146	9.0	4,975	307	13	83.3	40	2.5	122.9	60	20	0	20	0	0	0	0	7.1
Liberty	8	324	40.0	246	30.3	17,970	2,220	8	100.0	59	7.3	302.7	0	33	33	0	33	0	0	0	61.1
Meagher	11	92	8.5	146	13.5	1,077	100	5	50.0	13	1.3	79.8	0	100	0	0	0	0	0	0	1.5
Petroleum	5	324	60.0	229	42.5	13,761	2,550	5	100.0	49	9.0	283.3	0	0	0	100	0	0	0	0	64.3
Pondera	3	81	30.0	108	40.0	3,238	1,200	3	100.0	81	30.0	40.0	0	0	0	0	0	0	0	100	15.5
Teton	13	289	21.4	151	11.2	3,729	276	11	80.0	32	2.4	115.2	0	50	50	0	0	0	0	0	4.5
Toole	8	572	70.7	553	68.3	35,440	4,378	8	100.0	197	24.3	179.9	0	0	0	33	0	0	33	33	60.3

March 16th, 2004

Montana Fish Wildlife and Parks
2002 Furbearer Survey Report: Statistical Estimates of Trapping Effort and Catch
Detail of Trapping and Snaring Activities, by Species and Location

Species: COYOTE

Location	Active Trapper	Activity Days	Days/ Trapper	Traps Set	Traps/ Trapper	Trap Days	TrapDay/ Trapper	Success Trapper	Percent Success	Total Catch	Mean Catch	T Days /Catch	%Take 1	%Take 2-3	%Take 4-6	%Take 7-10	%Take 11-15	%Take 16-21	%Take 22-29	%Take 30+	Species % Comp.
DISTRICT 5	51	2,172	42.4	1,006	19.6	62,398	1,217	40	78.9	329	6.4	189.6	33	20	20	7	13	0	0	7	9.9
Bighorn	3	270	100.0	270	100.0	26,982	10,000	3	100.0	162	60.0	166.7	0	0	0	0	0	0	0	100	33.0
Carbon	5	162	30.0	70	13.0	2,105	390	3	50.0	32	6.0	65.0	0	0	0	0	100	0	0	0	11.8
Golden Valley	5	281	52.0	119	22.0	9,865	1,828	5	100.0	43	8.0	228.5	0	50	0	0	50	0	0	0	23.9
Musselshell	11	623	57.7	173	16.0	9,827	911	8	75.0	13	1.3	728.4	33	67	0	0	0	0	0	0	10.4
Stillwater	3	81	30.0	65	24.0	1,943	720	3	100.0	3	1.0	720.0	100	0	0	0	0	0	0	0	0.8
Sweetgrass	3	162	60.0	81	30.0	4,857	1,800	3	100.0	27	10.0	180.0	0	0	0	100	0	0	0	0	5.3
Wheatland	11	167	15.5	59	5.5	1,341	124	5	50.0	13	1.3	99.4	50	0	50	0	0	0	0	0	3.4
Yellowstone	13	426	31.6	170	12.6	5,480	406	11	80.0	35	2.6	156.2	50	0	50	0	0	0	0	0	3.5
DISTRICT 6	54	4,328	80.2	2,561	47.5	194,479	3,604	54	100.0	2,569	47.6	75.7	12	4	0	4	28	20	4	28	58.9
Blaine	5	729	135.0	59	11.0	8,742	1,620	5	100.0	8	1.5	######	50	50	0	0	0	0	0	0	4.7
Mccone	16	931	57.5	791	48.8	53,383	3,297	16	100.0	772	47.7	69.2	0	0	0	17	33	17	0	33	68.3
Phillips	8	399	49.3	121	15.0	13,140	1,623	8	100.0	213	26.3	61.6	67	0	0	0	0	0	0	33	59.0
Richland	16	1,044	64.5	988	61.0	77,564	4,791	16	100.0	904	55.8	85.8	0	0	0	0	33	17	17	33	75.3
Roosevelt	3	324	120.0	108	40.0	12,951	4,800	3	100.0	208	77.0	62.3	0	0	0	0	0	0	0	100	100.0
Sheridan	8	337	41.7	194	24.0	7,002	865	8	100.0	113	14.0	61.8	0	0	0	0	100	0	0	0	71.2
Valley	11	564	52.3	299	27.8	21,696	2,010	11	100.0	351	32.5	61.9	0	0	0	0	0	75	0	25	36.4
DISTRICT 7	108	8,100	75.0	5,172	47.9	415,642	3,851	103	95.0	1,913	17.7	217.3	5	22	17	10	10	15	0	22	41.6
Carter	11	755	70.0	432	40.0	38,206	3,540	11	100.0	92	8.5	416.5	25	25	0	0	25	25	0	0	19.9
Custer	16	998	61.7	639	39.5	34,213	2,113	13	83.3	324	20.0	105.7	0	20	20	0	20	0	0	40	64.2
Dawson	32	2,215	68.4	1,778	54.9	129,121	3,988	32	100.0	934	28.8	138.3	0	25	8	8	0	17	0	42	48.7
Fallon	8	351	43.3	183	22.7	11,062	1,367	8	100.0	78	9.7	141.4	0	0	67	0	0	33	0	0	50.9
Garfield	8	971	120.0	432	53.3	59,899	7,400	8	100.0	143	17.7	418.9	0	0	0	33	33	0	0	33	36.6
Powder River	24	1,433	59.0	1,430	58.9	118,938	4,898	22	88.9	237	9.8	500.9	0	25	25	13	13	13	0	13	50.6
Prairie	8	513	63.3	105	13.0	8,607	1,063	8	100.0	65	8.0	132.9	0	67	0	0	0	33	0	0	23.5
Rosebud	3	243	90.0	97	36.0	8,742	3,240	3	100.0	11	4.0	810.0	0	0	100	0	0	0	0	0	13.8
Treasure	5	621	115.0	76	14.0	6,853	1,270	5	100.0	30	5.5	230.9	50	0	0	50	0	0	0	0	8.5

March 16th, 2004

Montana Fish Wildlife and Parks
2002 Furbearer Survey Report: Statistical Estimates of Trapping Effort and Catch
Detail of Trapping and Snaring Activities, by Species and Location

Species: FOX

Location	Active Trapper	Activity Days	Days/ Trapper	Traps Set	Traps/ Trapper	Trap Days	TrapDay/ Trapper	Success Trapper	Percent Success	Total Catch	Mean Catch	T Days /Catch	%Take 1	%Take 2-3	%Take 4-6	%Take 7-10	%Take 11-15	%Take 16-21	%Take 22-29	%Take 30+	Species % Comp.
STATEWIDE	353	17,284	48.9	10,177	28.8	638,384	1,806	321	90.8	2,283	6.5	279.7	24	25	25	10	5	4	4	2	5.8
DISTRICT 1	8	127	15.7	65	8.0	1,139	141	5	66.7	8	1.0	140.7	50	50	0	0	0	0	0	0	0.2
Flathead	8	127	15.7	65	8.0	1,139	141	5	66.7	8	1.0	140.7	50	50	0	0	0	0	0	0	0.5
DISTRICT 2	65	2,766	42.7	1,829	28.3	134,269	2,073	59	91.7	472	7.3	284.4	27	9	23	5	23	5	9	0	6.4
Deer Lodge	8	116	14.3	78	9.7	2,021	250	5	66.7	13	1.7	149.8	50	0	50	0	0	0	0	0	1.8
Granite	11	227	21.0	332	30.7	8,327	772	8	75.0	84	7.8	99.5	0	0	67	0	0	33	0	0	20.9
Mineral	5	229	42.5	46	8.5	1,997	370	5	100.0	13	2.5	148.0	50	0	50	0	0	0	0	0	8.1
Missoula	19	737	39.0	202	10.7	12,611	668	19	100.0	32	1.7	389.5	57	29	14	0	0	0	0	0	3.1
Powell	11	931	86.3	969	89.7	100,291	9,293	8	75.0	132	12.3	758.6	0	0	0	33	33	0	33	0	10.0
Ravalli	13	526	39.0	202	15.0	9,023	669	13	100.0	197	14.6	45.8	0	0	0	0	80	0	20	0	5.3
DISTRICT 3	84	3,146	37.6	1,700	20.3	88,414	1,057	78	93.5	418	5.0	211.4	23	27	30	10	0	7	3	0	3.8
Beaverhead	19	1,236	65.4	731	38.7	52,183	2,763	19	100.0	97	5.1	537.2	14	43	29	0	0	14	0	0	3.3
Broadwater	11	192	17.8	173	16.0	3,081	286	11	100.0	100	9.3	30.9	25	0	25	25	0	0	25	0	25.3
Gallatin	13	464	34.4	256	19.0	10,016	742	13	100.0	86	6.4	116.0	20	40	20	0	0	20	0	0	3.6
Jefferson	11	367	34.0	40	3.8	1,506	140	5	50.0	24	2.3	62.0	0	50	0	50	0	0	0	0	7.5
Madison	11	459	42.5	324	30.0	15,649	1,450	11	100.0	46	4.3	341.2	0	25	75	0	0	0	0	0	1.4
Park	16	345	21.3	108	6.7	4,034	249	16	100.0	49	3.0	83.1	50	17	17	17	0	0	0	0	3.5
Silver Bow	5	84	15.5	67	12.5	1,945	361	5	100.0	16	3.0	120.2	50	0	50	0	0	0	0	0	9.1
DISTRICT 4	67	2,542	37.7	2,045	30.3	102,269	1,516	54	80.0	324	4.8	315.9	30	17	30	13	0	4	4	0	5.8
Cascade	13	434	32.2	237	17.6	17,338	1,285	13	100.0	73	5.4	238.0	60	0	20	0	0	20	0	0	6.9
Chouteau	5	162	30.0	140	26.0	5,990	1,110	3	50.0	19	3.5	317.1	0	0	0	100	0	0	0	0	6.8
Fergus	8	240	29.7	78	9.7	2,450	303	5	66.7	5	0.7	454.0	100	0	0	0	0	0	0	0	0.8
Glacier	3	162	60.0	54	20.0	3,238	1,200	3	100.0	13	5.0	240.0	0	0	100	0	0	0	0	0	19.2
Judith Basin	3	162	60.0	175	65.0	10,523	3,900	3	100.0	3	1.0	######	100	0	0	0	0	0	0	0	0.9
Lewis & Clark	16	345	21.3	156	9.7	5,445	336	11	66.7	76	4.7	72.1	25	50	0	0	0	0	25	0	13.3
Liberty	5	297	55.0	229	42.5	17,808	3,300	3	50.0	13	2.5	######	0	0	100	0	0	0	0	0	13.9
Meagher	3	16	6.0	92	34.0	550	204	0	0.0	0	0.0	-0.0	-0	-0	-0	-0	-0	-0	-0	-0	0.0
Pondera	5	135	25.0	135	25.0	3,777	700	5	100.0	30	5.5	127.3	0	50	0	50	0	0	0	0	5.7
Teton	8	151	18.7	194	24.0	3,756	464	8	100.0	49	6.0	77.3	0	33	33	33	0	0	0	0	6.8
Toole	8	437	54.0	553	68.3	31,393	3,878	8	100.0	43	5.3	727.2	0	0	100	0	0	0	0	0	13.2
DISTRICT 5	38	1,765	46.7	553	14.6	28,147	745	38	100.0	192	5.1	146.9	36	29	14	14	0	0	0	7	5.8
Bighorn	3	81	30.0	27	10.0	809	300	3	100.0	11	4.0	75.0	0	0	100	0	0	0	0	0	2.2
Carbon	3	54	20.0	16	6.0	324	120	3	100.0	5	2.0	60.0	0	100	0	0	0	0	0	0	2.0
Golden Valley	3	243	90.0	27	10.0	2,428	900	3	100.0	3	1.0	900.0	100	0	0	0	0	0	0	0	1.5
Musselshell	11	729	67.5	154	14.2	9,956	923	11	100.0	24	2.3	410.0	50	25	25	0	0	0	0	0	18.8
Stillwater	3	81	30.0	65	24.0	1,943	720	3	100.0	27	10.0	72.0	0	0	0	100	0	0	0	0	8.3
Sweetgrass	3	162	60.0	135	50.0	8,095	3,000	3	100.0	81	30.0	100.0	0	0	0	0	0	0	0	100	15.9
Wheatland	3	81	30.0	16	6.0	486	180	3	100.0	5	2.0	90.0	0	100	0	0	0	0	0	0	1.4
Yellowstone	11	335	31.0	113	10.5	4,107	381	11	100.0	35	3.3	117.1	50	25	0	25	0	0	0	0	3.5

March 16th, 2004 page 20

Montana Fish Wildlife and Parks
2002 Furbearer Survey Report: Statistical Estimates of Trapping Effort and Catch
Detail of Trapping and Snaring Activities, by Species and Location

Species: FOX

Location	Active Trapper	Activity Days	Days/ Trapper	Traps Set	Traps/ Trapper	Trap Days	TrapDay/ Trapper	Success Trapper	Percent Success	Total Catch	Mean Catch	T Days /Catch	%Take 1	%Take 2-3	%Take 4-6	%Take 7-10	%Take 11-15	%Take 16-21	%Take 22-29	%Take 30+	Species % Comp.
DISTRICT 6	40	2,539	62.7	1,916	47.3	136,301	3,368	38	93.3	345	8.5	394.7	18	41	18	0	6	6	6	6	7.9
Blaine	3	405	150.0	54	20.0	8,095	3,000	0	0.0	0	0.0	-0.0	-0	-0	-0	-0	-0	-0	-0	-0	0.0
Mccone	13	917	68.0	602	44.6	44,547	3,302	13	100.0	173	12.8	258.0	20	20	20	0	0	20	0	20	15.3
Phillips	8	54	6.7	27	3.3	197	24	8	100.0	19	2.3	10.4	0	100	0	0	0	0	0	0	5.2
Richland	13	909	67.4	961	71.2	76,215	5,649	13	100.0	108	8.0	706.2	20	20	40	0	0	0	20	0	9.0
Sheridan	8	178	22.0	192	23.7	4,981	615	8	100.0	16	2.0	307.7	33	67	0	0	0	0	0	0	10.2
Valley	3	76	28.0	81	30.0	2,266	840	3	100.0	30	11.0	76.4	0	0	0	0	100	0	0	0	3.1
DISTRICT 7	78	4,401	56.2	2,069	26.4	147,846	1,889	70	89.7	523	6.7	282.4	12	31	27	15	4	4	4	4	11.4
Carter	5	351	65.0	162	30.0	16,459	3,050	5	100.0	22	4.0	762.5	0	50	50	0	0	0	0	0	4.7
Custer	11	378	35.0	192	17.8	7,420	688	11	100.0	27	2.5	275.0	25	50	25	0	0	0	0	0	5.3
Dawson	22	1,249	57.9	1,039	48.1	71,690	3,321	22	100.0	224	10.4	320.1	0	13	13	50	0	13	13	0	11.7
Fallon	5	297	55.0	167	31.0	10,739	1,990	5	100.0	22	4.0	497.5	0	50	50	0	0	0	0	0	14.0
Garfield	8	567	70.0	175	21.7	17,646	2,180	8	100.0	151	18.7	116.8	0	33	33	0	0	0	0	33	38.6
Powder River	11	440	40.7	202	18.8	17,079	1,582	5	50.0	43	4.0	395.6	0	0	50	0	50	0	0	0	9.2
Prairie	8	432	53.3	46	5.7	2,644	327	5	66.7	8	1.0	326.7	50	50	0	0	0	0	0	0	2.9
Rosebud	5	283	52.5	27	5.0	1,417	263	5	100.0	11	2.0	131.3	50	50	0	0	0	0	0	0	13.8
Treasure	5	405	75.0	59	11.0	2,752	510	3	50.0	16	3.0	170.0	0	0	100	0	0	0	0	0	4.6

March 16th, 2004 page 21

Montana Fish Wildlife and Parks
2002 Furbearer Survey Report: Statistical Estimates of Trapping Effort and Catch
Detail of Trapping and Snaring Activities, by Species and Location

Species: RACCOON

Location	Active Trapper	Activity Days	Days/ Trapper	Traps Set	Traps/ Trapper	Trap Days	TrapDay/ Trapper	Success Trapper	Percent Success	Total Catch	Mean Catch	T Days /Catch	%Take 1	%Take 2-3	%Take 4-6	%Take 7-10	%Take 11-15	%Take 16-21	%Take 22-29	%Take 30+	Species % Comp.
STATEWIDE	356	14,441	40.5	6,905	19.4	366,638	1,029	340	95.5	3,300	9.3	111.1	15	22	21	21	6	6	4	6	8.3
DISTRICT 1	22	345	16.0	51	2.4	850	39	19	87.5	49	2.3	17.5	57	29	0	14	0	0	0	0	1.4
Flathead	16	251	15.5	32	2.0	486	30	13	83.3	22	1.3	22.5	60	40	0	0	0	0	0	0	1.3
Lincoln	3	81	30.0	11	4.0	324	120	3	100.0	24	9.0	13.3	0	0	0	100	0	0	0	0	1.6
Sanders	3	13	5.0	8	3.0	40	15	3	100.0	3	1.0	15.0	100	0	0	0	0	0	0	0	0.9
DISTRICT 2	27	1,122	41.6	259	9.6	24,810	920	27	100.0	132	4.9	187.7	20	20	30	20	10	0	0	0	1.8
Deer Lodge	3	27	10.0	5	2.0	54	20	3	100.0	5	2.0	10.0	0	100	0	0	0	0	0	0	0.7
Missoula	5	297	55.0	24	4.5	1,808	335	5	100.0	5	1.0	335.0	100	0	0	0	0	0	0	0	0.5
Powell	5	367	68.0	138	25.5	18,215	3,375	5	100.0	22	4.0	843.9	0	50	50	0	0	0	0	0	1.6
Ravalli	13	432	32.0	92	6.8	4,733	351	13	100.0	100	7.4	47.4	0	0	40	40	20	0	0	0	2.7
DISTRICT 3	86	2,342	27.1	1,203	13.9	37,227	431	86	100.0	791	9.2	47.1	16	24	26	18	5	3	0	8	7.3
Beaverhead	19	559	29.6	259	13.7	10,760	570	19	100.0	189	10.0	57.0	29	0	29	14	0	14	0	14	6.4
Broadwater	11	113	10.5	146	13.5	1,754	163	11	100.0	43	4.0	40.6	0	50	50	0	0	0	0	0	11.0
Gallatin	30	675	22.7	313	10.5	11,545	389	27	90.9	127	4.3	91.0	20	30	20	30	0	0	0	0	5.3
Jefferson	5	108	20.0	113	21.0	2,266	420	5	100.0	57	10.5	40.0	0	0	50	0	50	0	0	0	17.5
Madison	27	669	24.8	318	11.8	9,295	345	27	100.0	332	12.3	28.0	0	20	30	20	10	0	0	20	10.2
Park	11	138	12.7	38	3.5	1,120	104	11	100.0	35	3.3	31.9	50	25	0	25	0	0	0	0	2.5
Silver Bow	3	81	30.0	16	6.0	486	180	3	100.0	8	3.0	60.0	0	100	0	0	0	0	0	0	4.5
DISTRICT 4	65	1,913	29.5	1,276	19.7	53,961	833	54	83.3	345	5.3	156.2	24	24	33	5	5	0	5	5	6.2
Cascade	19	324	17.1	124	6.6	2,660	141	19	100.0	194	10.3	13.7	14	29	14	14	0	0	14	14	18.4
Chouteau	5	49	9.0	13	2.5	170	31	3	50.0	3	0.5	63.0	100	0	0	0	0	0	0	0	1.0
Fergus	16	637	39.3	108	6.7	4,339	268	16	100.0	89	5.5	48.7	17	17	50	0	17	0	0	0	13.6
Glacier	3	162	60.0	54	20.0	3,238	1,200	0	0.0	0	0.0	-0.0	-0	-0	-0	-0	-0	-0	-0	-0	0.0
Judith Basin	5	189	35.0	202	37.5	10,793	2,000	5	100.0	32	6.0	333.3	0	0	100	0	0	0	0	0	10.3
Liberty	3	11	4.0	40	15.0	162	60	0	0.0	0	0.0	-0.0	-0	-0	-0	-0	-0	-0	-0	-0	0.0
Meagher	3	16	6.0	92	34.0	550	204	0	0.0	0	0.0	-0.0	-0	-0	-0	-0	-0	-0	-0	-0	0.0
Pondera	3	81	30.0	108	40.0	3,238	1,200	3	100.0	11	4.0	300.0	0	0	100	0	0	0	0	0	2.1
Teton	11	116	10.8	62	5.8	656	61	8	75.0	11	1.0	60.8	67	33	0	0	0	0	0	0	1.5
Toole	5	329	61.0	472	87.5	28,155	5,217	3	50.0	5	1.0	######	0	100	0	0	0	0	0	0	1.7
DISTRICT 5	67	2,779	41.2	828	12.3	31,900	473	65	96.0	893	13.2	35.7	4	16	0	32	16	12	12	8	27.0
Bighorn	5	283	52.5	119	22.0	5,936	1,100	5	100.0	138	25.5	43.1	0	0	0	0	50	0	0	50	28.0
Carbon	11	329	30.5	86	8.0	2,169	201	11	100.0	103	9.5	21.2	0	25	0	50	0	25	0	0	37.3
Golden Valley	3	108	40.0	78	29.0	3,130	1,160	3	100.0	59	22.0	52.7	0	0	0	0	0	0	100	0	32.8
Musselshell	8	405	50.0	121	15.0	6,071	750	8	100.0	65	8.0	93.8	0	33	0	33	33	0	0	0	50.0
Stillwater	8	216	26.7	73	9.0	2,159	267	5	66.7	76	9.3	28.6	0	0	0	0	50	50	0	0	23.3
Sweetgrass	8	294	36.3	100	12.3	5,283	653	8	100.0	116	14.3	45.5	33	0	0	33	0	0	0	33	22.8
Wheatland	5	170	31.5	57	10.5	1,303	242	5	100.0	84	15.5	15.6	0	0	0	50	0	0	50	0	21.1
Yellowstone	22	974	45.1	194	9.0	5,850	271	22	100.0	254	11.7	23.1	0	25	0	38	13	13	13	0	25.2

March 16th, 2004

Montana Fish Wildlife and Parks
2002 Furbearer Survey Report: Statistical Estimates of Trapping Effort and Catch
Detail of Trapping and Snaring Activities, by Species and Location

Species: RACCOON

Location	Active Trapper	Activity Days	Days/ Trapper	Traps Set	Traps/ Trapper	Trap Days	TrapDay/ Trapper	Success Trapper	Percent Success	Total Catch	Mean Catch	T Days /Catch	%Take 1	%Take 2-3	%Take 4-6	%Take 7-10	%Take 11-15	%Take 16-21	%Take 22-29	%Take 30+	Species % Comp.
DISTRICT 6	35	1,932	55.1	1,568	44.7	102,088	2,910	32	92.3	240	6.8	425.1	0	31	31	23	0	15	0	0	5.5
Blaine	5	526	97.5	57	10.5	8,216	1,523	3	50.0	8	1.5	######	0	100	0	0	0	0	0	0	4.7
Daniels	3	57	21.0	65	24.0	1,360	504	3	100.0	49	18.0	28.0	0	0	0	0	0	100	0	0	46.2
Hill	3	108	40.0	13	5.0	540	200	3	100.0	11	4.0	50.0	0	0	100	0	0	0	0	0	18.2
Mccone	11	418	38.7	499	46.2	23,069	2,137	11	100.0	59	5.5	388.6	0	25	25	50	0	0	0	0	5.3
Richland	8	545	67.3	772	95.3	63,601	7,857	8	100.0	40	5.0	######	0	33	33	33	0	0	0	0	3.4
Sheridan	3	94	35.0	40	15.0	1,417	525	3	100.0	8	3.0	175.0	0	100	0	0	0	0	0	0	5.1
Valley	5	183	34.0	121	22.5	3,885	720	5	100.0	65	12.0	60.0	0	0	50	0	0	50	0	0	6.7
DISTRICT 7	70	4,007	57.1	1,719	24.5	115,803	1,651	70	100.0	850	12.1	136.3	12	19	19	27	4	8	4	8	18.5
Carter	13	529	39.2	270	20.0	7,285	540	11	80.0	119	8.8	61.4	25	0	0	50	0	0	25	0	25.7
Custer	11	594	55.0	156	14.5	8,742	810	11	100.0	35	3.3	249.2	25	25	50	0	0	0	0	0	7.0
Dawson	19	1,244	65.9	958	50.7	73,390	3,886	19	100.0	356	18.9	206.1	0	29	14	29	14	0	0	14	18.6
Garfield	3	162	60.0	27	10.0	1,619	600	3	100.0	24	9.0	66.7	0	0	0	100	0	0	0	0	6.2
Powder River	11	575	53.3	202	18.8	19,141	1,773	11	100.0	32	3.0	591.2	25	50	25	0	0	0	0	0	6.9
Prairie	5	229	42.5	35	6.5	1,821	338	5	100.0	65	12.0	28.1	0	0	0	50	0	50	0	0	23.5
Rosebud	3	162	60.0	13	5.0	809	300	3	100.0	13	5.0	60.0	0	0	100	0	0	0	0	0	17.2
Treasure	8	513	63.3	57	7.0	2,995	370	8	100.0	205	25.3	14.6	0	0	0	33	0	33	0	33	58.5

March 16th, 2004

Montana Fish Wildlife and Parks
2002 Furbearer Survey Report: Statistical Estimates of Trapping Effort and Catch
Detail of Trapping and Snaring Activities, by Species and Location

Species: BADGER

Location	Active Trapper	Activity Days	Days/ Trapper	Traps Set	Traps/ Trapper	Trap Days	TrapDay/ Trapper	Success Trapper	Percent Success	Total Catch	Mean Catch	T Days /Catch	%Take 1	%Take 2-3	%Take 4-6	%Take 7-10	%Take 11-15	%Take 16-21	%Take 22-29	%Take 30+	Species % Comp.
STATEWIDE	151	7,593	50.3	4,306	28.5	297,584	1,969	146	96.4	818	5.4	364.0	17	38	21	10	9	3	0	2	2.1
DISTRICT 1	5	130	24.0	81	15.0	2,623	486	5	100.0	11	2.0	243.0	50	50	0	0	0	0	0	0	0.3
Flathead	3	103	38.0	65	24.0	2,461	912	3	100.0	8	3.0	304.0	0	100	0	0	0	0	0	0	0.5
Sanders	3	27	10.0	16	6.0	162	60	3	100.0	3	1.0	60.0	100	0	0	0	0	0	0	0	0.9
DISTRICT 2	5	135	25.0	130	24.0	3,238	600	5	100.0	24	4.5	133.3	0	50	0	50	0	0	0	0	0.3
Granite	3	81	30.0	65	24.0	1,943	720	3	100.0	5	2.0	360.0	0	100	0	0	0	0	0	0	1.4
Missoula	3	54	20.0	65	24.0	1,295	480	3	100.0	19	7.0	68.6	0	0	0	100	0	0	0	0	1.8
DISTRICT 3	46	1,104	24.1	461	10.1	16,807	366	40	88.2	175	3.8	95.8	27	40	13	7	13	0	0	0	1.6
Beaverhead	16	513	31.7	294	18.2	13,226	817	16	100.0	92	5.7	144.2	0	50	17	17	17	0	0	0	3.1
Gallatin	8	219	27.0	38	4.7	1,352	167	8	100.0	49	6.0	27.8	33	33	0	0	33	0	0	0	2.0
Jefferson	5	165	30.5	16	3.0	494	92	3	50.0	3	0.5	183.0	100	0	0	0	0	0	0	0	0.8
Madison	13	205	15.2	111	8.2	1,732	128	11	80.0	24	1.8	71.3	50	25	25	0	0	0	0	0	0.7
Park	3	3	1.0	3	1.0	3	1	3	100.0	8	3.0	0.3	0	100	0	0	0	0	0	0	0.6
DISTRICT 4	27	1,535	56.9	1,117	41.4	71,105	2,635	27	100.0	294	10.9	241.8	0	23	46	0	15	8	0	8	5.3
Cascade	11	356	33.0	210	19.5	13,458	1,247	11	100.0	151	14.0	89.1	0	0	50	0	0	25	0	25	14.3
Chouteau	3	81	30.0	16	6.0	486	180	3	100.0	11	4.0	45.0	0	0	100	0	0	0	0	0	3.9
Glacier	3	162	60.0	54	20.0	3,238	1,200	3	100.0	11	4.0	300.0	0	0	100	0	0	0	0	0	15.4
Liberty	5	297	55.0	229	42.5	17,808	3,300	5	100.0	19	3.5	942.9	0	50	50	0	0	0	0	0	19.4
Meagher	3	13	5.0	27	10.0	135	50	3	100.0	16	6.0	8.3	0	0	100	0	0	0	0	0	1.8
Teton	3	54	20.0	27	10.0	540	200	3	100.0	5	2.0	100.0	0	100	0	0	0	0	0	0	0.8
Toole	8	572	70.7	553	68.3	35,440	4,378	8	100.0	81	10.0	437.8	0	33	0	0	67	0	0	0	24.8
DISTRICT 5	11	542	50.3	135	12.5	8,942	829	11	100.0	16	1.5	552.3	75	25	0	0	0	0	0	0	0.5
Bighorn	3	216	80.0	8	3.0	648	240	3	100.0	8	3.0	80.0	0	100	0	0	0	0	0	0	1.6
Golden Valley	5	308	57.0	121	22.5	8,256	1,530	5	100.0	5	1.0	######	100	0	0	0	0	0	0	0	3.0
Wheatland	3	19	7.0	5	2.0	38	14	3	100.0	3	1.0	14.0	100	0	0	0	0	0	0	0	0.7
DISTRICT 6	13	818	60.6	1,079	80.0	84,358	6,253	13	100.0	111	8.2	762.6	0	40	0	40	0	20	0	0	2.5
Mccone	5	405	75.0	391	72.5	29,680	5,500	5	100.0	43	8.0	687.5	0	0	0	100	0	0	0	0	3.8
Richland	3	243	90.0	567	210.0	50,995	18,900	3	100.0	54	20.0	945.0	0	0	0	0	0	100	0	0	4.5
Sheridan	3	94	35.0	40	15.0	1,417	525	3	100.0	5	2.0	262.5	0	100	0	0	0	0	0	0	3.4
Valley	3	76	28.0	81	30.0	2,266	840	3	100.0	8	3.0	280.0	0	100	0	0	0	0	0	0	0.8
DISTRICT 7	46	3,330	72.6	1,303	28.4	110,512	2,409	46	100.0	186	4.1	593.6	12	47	24	12	6	0	0	0	4.0
Carter	11	917	85.0	442	41.0	40,257	3,730	8	75.0	43	4.0	932.5	0	33	33	33	0	0	0	0	9.4
Custer	11	513	47.5	235	21.7	11,224	1,040	11	100.0	40	3.8	277.3	0	50	50	0	0	0	0	0	8.0
Dawson	5	281	52.0	348	64.5	30,916	5,729	5	100.0	38	7.0	818.4	0	50	0	0	50	0	0	0	2.0
Garfield	5	324	60.0	43	8.0	2,590	480	5	100.0	27	5.0	96.0	0	50	0	50	0	0	0	0	6.9
Powder River	5	405	75.0	140	26.0	16,351	3,030	5	100.0	22	4.0	757.5	0	50	50	0	0	0	0	0	4.6
Prairie	3	27	10.0	5	2.0	54	20	3	100.0	3	1.0	20.0	100	0	0	0	0	0	0	0	1.0
Rosebud	3	162	60.0	13	5.0	809	300	3	100.0	3	1.0	300.0	100	0	0	0	0	0	0	0	3.4
Treasure	5	702	130.0	76	14.0	8,310	1,540	5	100.0	11	2.0	770.0	0	100	0	0	0	0	0	0	3.1

March 16th, 2004 page 24

Montana Fish Wildlife and Parks
2002 Furbearer Survey Report: Statistical Estimates of Trapping Effort and Catch
Detail of Trapping and Snaring Activities, by Species and Location

Species: OTHER

Location	Active Trapper	Activity Days	Days/ Trapper	Traps Set	Traps/ Trapper	Trap Days	TrapDay/ Trapper	Success Trapper	Percent Success	Total Catch	Mean Catch	T Days /Catch	%Take 1	%Take 2-3	%Take 4-6	%Take 7-10	%Take 11-15	%Take 16-21	%Take 22-29	%Take 30+	Species % Comp.
STATEWIDE	22	1,856	86.0	1,058	49.0	118,684	5,498	16	75.0	321	14.9	369.6	0	33	0	17	0	0	33	17	0.8
DISTRICT 1	3	175	65.0	30	11.0	1,929	715	3	100.0	59	22.0	32.5	0	0	0	0	0	0	100	0	1.7
Flathead	3	175	65.0	30	11.0	1,929	715	3	100.0	59	22.0	32.5	0	0	0	0	0	0	100	0	3.7
DISTRICT 2	3	364	135.0	135	50.0	18,213	6,750	3	100.0	8	3.0	######	0	100	0	0	0	0	0	0	0.1
Powell	3	364	135.0	135	50.0	18,213	6,750	3	100.0	8	3.0	######	0	100	0	0	0	0	0	0	0.6
DISTRICT 3	3	13	5.0	13	5.0	67	25	0	0.0	0	0.0	-0.0	-0	-0	-0	-0	-0	-0	-0	-0	0.0
Park	3	13	5.0	13	5.0	67	25	0	0.0	0	0.0	-0.0	-0	-0	-0	-0	-0	-0	-0	-0	0.0
DISTRICT 4	8	564	69.7	305	37.7	33,368	4,122	5	66.7	219	27.0	152.7	0	0	0	0	0	0	50	50	3.9
Cascade	3	57	21.0	30	11.0	623	231	0	0.0	0	0.0	-0.0	-0	-0	-0	-0	-0	-0	-0	-0	0.0
Meagher	5	507	94.0	275	51.0	32,745	6,068	5	100.0	219	40.5	149.8	0	0	0	0	0	0	50	50	23.9
DISTRICT 5	3	648	240.0	540	200.0	64,756	24,000	0	0.0	0	0.0	-0.0	-0	-0	-0	-0	-0	-0	-0	-0	0.0
Golden Valley	3	324	120.0	270	100.0	32,378	12,000	0	0.0	0	0.0	-0.0	-0	-0	-0	-0	-0	-0	-0	-0	0.0
Wheatland	3	324	120.0	270	100.0	32,378	12,000	0	0.0	0	0.0	-0.0	-0	-0	-0	-0	-0	-0	-0	-0	0.0
DISTRICT 6	3	11	4.0	27	10.0	108	40	3	100.0	27	10.0	4.0	0	0	0	100	0	0	0	0	0.6
Blaine	3	11	4.0	27	10.0	108	40	3	100.0	27	10.0	4.0	0	0	0	100	0	0	0	0	15.6
DISTRICT 7	3	81	30.0	8	3.0	243	90	3	100.0	8	3.0	30.0	0	100	0	0	0	0	0	0	0.2
Treasure	3	81	30.0	8	3.0	243	90	3	100.0	8	3.0	30.0	0	100	0	0	0	0	0	0	2.3

March 16th, 2004 page 25

Montana Fish Wildlife and Parks
2002 Furbearer Survey Report: Statistical Estimates of Trapping Effort and Catch
Detail of Trapping and Snaring Activities, by Species and Location

Species: UNKNOWN

Location	Active Trapper	Activity Days	Days/ Trapper	Traps Set	Traps/ Trapper	Trap Days	TrapDay/ Trapper	Success Trapper	Percent Success	Total Catch	Mean Catch	T Days /Catch	%Take 1	%Take 2-3	%Take 4-6	%Take 7-10	%Take 11-15	%Take 16-21	%Take 22-29	%Take 30+	Species % Comp.
STATEWIDE	3	54	20.0	5	2.0	108	40	0	0.0	0	0.0	-0.0	-0	-0	-0	-0	-0	-0	-0	-0	0.0
DISTRICT 7	3	54	20.0	5	2.0	108	40	0	0.0	0	0.0	-0.0	-0	-0	-0	-0	-0	-0	-0	-0	0.0
Carter	3	54	20.0	5	2.0	108	40	0	0.0	0	0.0	-0.0	-0	-0	-0	-0	-0	-0	-0	-0	0.0

Detail of Hunting (without hounds) Activities

March 16th, 2004 page 1

Montana Fish Wildlife and Parks
2002 Furbearer Survey Report: Statistical Estimates of Hunting and Harvest
Detail of Hunting (without hounds) Activities, by Species and Location

Species: ALL

Location	Active Hunter	Hunter Days	Days/ Hunter	Success Hunters	Percent Success	Total Harvest	Mean Harvest	%Take 1	%Take 2-3	%Take 4-6	%Take 7-10	%Take 11-15	%Take 16-21	%Take 22-29	%Take 30+	Species % Comp.
STATEWIDE	588	14,724	25.0	467	79.4	4,676	7.9	32	31	16	8	5	2	1	5	100.0
DISTRICT 1	51	283	5.5	24	47.4	40	0.8	73	27	0	0	0	0	0	0	100.0
Flathead	22	86	4.0	11	50.0	16	0.8	80	20	0	0	0	0	0	0	100.0
Lake	8	46	5.7	3	33.3	3	0.3	100	0	0	0	0	0	0	0	100.0
Lincoln	11	46	4.3	3	25.0	3	0.3	100	0	0	0	0	0	0	0	100.0
Sanders	13	97	7.2	5	40.0	13	1.0	0	100	0	0	0	0	0	0	100.0
R1 Unknown	3	8	3.0	3	100.0	5	2.0	100	0	0	0	0	0	0	0	100.0
DISTRICT 2	70	1,093	15.6	54	76.9	165	2.3	42	33	21	4	0	0	0	0	100.0
Deer Lodge	13	70	5.2	11	80.0	30	2.2	25	50	25	0	0	0	0	0	100.0
Granite	11	59	5.5	8	75.0	30	2.8	33	0	67	0	0	0	0	0	100.0
Mineral	3	11	4.0	0	0.0	0	0.0	-0	-0	-0	-0	-0	-0	-0	-0	-0.0
Missoula	16	194	12.0	11	66.7	22	1.3	25	75	0	0	0	0	0	0	100.0
Powell	11	86	8.0	8	75.0	16	1.5	67	0	33	0	0	0	0	0	100.0
Ravalli	19	672	35.6	19	100.0	67	3.6	50	30	10	10	0	0	0	0	100.0
DISTRICT 3	105	1,298	12.3	89	84.6	939	8.9	27	32	17	7	5	2	2	7	100.0
Beaverhead	27	726	26.9	19	70.0	710	26.3	8	17	0	25	8	8	8	25	100.0
Broadwater	11	97	9.0	11	100.0	35	3.3	0	75	25	0	0	0	0	0	100.0
Gallatin	22	111	5.1	22	100.0	35	1.6	50	50	0	0	0	0	0	0	100.0
Jefferson	8	57	7.0	5	66.7	16	2.0	0	50	50	0	0	0	0	0	100.0
Madison	19	119	6.3	13	71.4	30	1.6	40	40	20	0	0	0	0	0	100.0
Park	19	170	9.0	19	100.0	111	5.9	33	11	44	0	11	0	0	0	100.0
Silver Bow	5	19	3.5	3	50.0	3	0.5	100	0	0	0	0	0	0	0	100.0
DISTRICT 4	113	3,370	29.7	76	66.7	634	5.6	30	32	17	7	5	0	3	5	100.0
Cascade	19	97	5.1	13	71.4	27	1.4	60	20	20	0	0	0	0	0	100.0
Chouteau	27	370	13.7	22	80.0	183	6.8	50	0	20	20	0	0	0	10	100.0
Fergus	22	94	4.4	5	25.0	27	1.3	0	50	0	50	0	0	0	0	100.0
Glacier	3	22	8.0	3	100.0	8	3.0	50	50	0	0	0	0	0	0	100.0
Judith Basin	3	550	204.0	3	100.0	127	47.0	0	0	0	0	0	0	0	100	100.0
Lewis & Clark	24	175	7.2	8	33.3	24	1.0	40	60	0	0	0	0	0	0	100.0
Liberty	5	116	21.5	5	100.0	27	5.0	0	33	67	0	0	0	0	0	100.0
Meagher	8	94	11.7	8	100.0	30	3.7	0	67	33	0	0	0	0	0	100.0
Teton	8	1,122	138.7	8	100.0	54	6.7	20	60	0	0	20	0	0	0	100.0
Toole	3	729	270.0	3	100.0	127	47.0	0	25	25	0	25	0	25	0	100.0
DISTRICT 5	84	1,055	12.6	62	74.2	329	3.9	26	51	13	8	3	0	0	0	100.0
Carbon	5	43	8.0	5	100.0	24	4.5	50	25	25	0	0	0	0	0	100.0
Golden Valley	11	251	23.2	11	100.0	62	5.8	17	67	0	0	17	0	0	0	100.0
Musselshell	13	359	26.6	13	100.0	67	5.0	13	63	13	13	0	0	0	0	100.0
Stillwater	13	148	11.0	8	60.0	43	3.2	20	40	40	0	0	0	0	0	100.0
Sweetgrass	5	8	1.5	3	50.0	5	1.0	0	100	0	0	0	0	0	0	100.0
Wheatland	11	38	3.5	8	75.0	22	2.0	25	75	0	0	0	0	0	0	100.0
Yellowstone	32	205	6.3	22	66.7	100	3.1	40	30	10	20	0	0	0	0	100.0
R5 Unknown	3	3	1.0	3	100.0	5	2.0	0	100	0	0	0	0	0	0	100.0
DISTRICT 6	67	2,061	30.6	59	88.0	955	14.2	28	23	13	10	8	3	5	10	100.0
Blaine	13	364	27.0	11	80.0	57	4.2	40	20	0	40	0	0	0	0	100.0
Daniels	3	108	40.0	3	100.0	22	8.0	0	50	50	0	0	0	0	0	100.0
Hill	5	356	66.0	3	50.0	22	4.0	0	50	50	0	0	0	0	0	100.0
Mccone	8	51	6.3	8	100.0	89	11.0	0	67	0	0	0	0	33	0	100.0
Phillips	16	208	12.8	13	83.3	227	14.0	17	33	17	0	0	0	17	17	100.0
Richland	11	642	59.5	11	100.0	173	16.0	57	0	0	14	0	14	0	14	100.0
Roosevelt	8	108	13.3	8	100.0	146	18.0	0	0	33	0	33	0	0	33	100.0
Sheridan	5	84	15.5	5	100.0	35	6.5	0	50	0	50	0	0	0	0	100.0
Valley	8	113	14.0	8	100.0	162	20.0	25	0	0	0	50	0	0	25	100.0
R6 Unknown	3	27	10.0	3	100.0	24	9.0	60	20	20	0	0	0	0	0	100.0
DISTRICT 7	143	5,564	38.9	132	92.5	1,614	11.3	32	23	17	10	7	3	0	7	100.0
Carter	16	364	22.5	13	83.3	84	5.2	43	14	14	14	14	0	0	0	100.0
Custer	22	928	43.0	22	100.0	291	13.5	31	25	13	6	19	0	0	6	100.0
Dawson	22	1,044	48.4	22	100.0	499	23.1	0	31	8	15	15	8	0	23	100.0
Fallon	19	761	40.3	19	100.0	94	5.0	42	17	42	0	0	0	0	0	100.0
Garfield	8	54	6.7	8	100.0	24	3.0	25	75	0	0	0	0	0	0	100.0
Powder River	19	612	32.4	16	85.7	108	5.7	33	33	17	17	0	0	0	0	100.0
Prairie	8	828	102.3	8	100.0	219	27.0	50	17	0	17	0	0	0	17	100.0
Rosebud	24	650	26.8	19	77.8	140	5.8	40	0	30	20	0	10	0	0	100.0
Treasure	16	321	19.8	13	83.3	154	9.5	43	14	14	0	0	14	0	14	100.0

March 16th, 2004

Montana Fish Wildlife and Parks
2002 Furbearer Survey Report: Statistical Estimates of Hunting and Harvest
Detail of Hunting (without hounds) Activities, by Species and Location

Species: BOBCAT

Location	Active Hunter	Hunter Days	Days/ Hunter	Success Hunters	Percent Success	Total Harvest	Mean Harvest	%Take 1	%Take 2-3	%Take 4-6	%Take 7-10	%Take 11-15	%Take 16-21	%Take 22-29	%Take 30+	Species % Comp.
STATEWIDE	148	1,713	11.5	81	54.5	138	0.9	65	32	0	3	0	0	0	0	2.9
DISTRICT 1	13	51	3.8	5	40.0	5	0.4	100	0	0	0	0	0	0	0	13.3
Flathead	3	16	6.0	3	100.0	3	1.0	100	0	0	0	0	0	0	0	16.7
Lincoln	5	11	2.0	3	50.0	3	0.5	100	0	0	0	0	0	0	0	100.0
Sanders	5	24	4.5	0	0.0	0	0.0	-0	-0	-0	-0	-0	-0	-0	-0	0.0
DISTRICT 2	13	119	8.8	3	20.0	3	0.2	100	0	0	0	0	0	0	0	1.6
Deer Lodge	3	8	3.0	3	100.0	3	1.0	100	0	0	0	0	0	0	0	9.1
Mineral	3	5	2.0	0	0.0	0	0.0	-0	-0	-0	-0	-0	-0	-0	-0	-0.0
Powell	5	51	9.5	0	0.0	0	0.0	-0	-0	-0	-0	-0	-0	-0	-0	0.0
Ravalli	3	54	20.0	0	0.0	0	0.0	-0	-0	-0	-0	-0	-0	-0	-0	0.0
DISTRICT 3	11	67	6.3	5	50.0	5	0.5	100	0	0	0	0	0	0	0	0.6
Beaverhead	3	27	10.0	0	0.0	0	0.0	-0	-0	-0	-0	-0	-0	-0	-0	0.0
Madison	3	27	10.0	3	100.0	3	1.0	100	0	0	0	0	0	0	0	9.1
Park	5	13	2.5	3	50.0	3	0.5	100	0	0	0	0	0	0	0	2.4
DISTRICT 4	19	221	11.7	3	14.3	3	0.1	100	0	0	0	0	0	0	0	0.4
Chouteau	5	57	10.5	0	0.0	0	0.0	-0	-0	-0	-0	-0	-0	-0	-0	0.0
Fergus	3	3	1.0	0	0.0	0	0.0	-0	-0	-0	-0	-0	-0	-0	-0	0.0
Judith Basin	3	11	4.0	0	0.0	0	0.0	-0	-0	-0	-0	-0	-0	-0	-0	0.0
Lewis & Clark	5	30	5.5	3	50.0	3	0.5	100	0	0	0	0	0	0	0	11.1
Toole	3	121	45.0	0	0.0	0	0.0	-0	-0	-0	-0	-0	-0	-0	-0	0.0
DISTRICT 5	30	286	9.6	19	63.6	35	1.2	50	50	0	0	0	0	0	0	10.7
Golden Valley	5	108	20.0	5	100.0	13	2.5	0	100	0	0	0	0	0	0	21.7
Musselshell	11	116	10.8	5	50.0	8	0.8	50	50	0	0	0	0	0	0	12.0
Stillwater	5	13	2.5	3	50.0	3	0.5	100	0	0	0	0	0	0	0	6.3
Wheatland	3	5	2.0	0	0.0	0	0.0	-0	-0	-0	-0	-0	-0	-0	-0	0.0
Yellowstone	11	43	4.0	8	75.0	11	1.0	67	33	0	0	0	0	0	0	10.8
DISTRICT 6	19	259	13.7	8	42.9	16	0.9	33	67	0	0	0	0	0	0	1.7
Blaine	3	108	40.0	0	0.0	0	0.0	-0	-0	-0	-0	-0	-0	-0	-0	0.0
Daniels	3	54	20.0	3	100.0	8	3.0	0	100	0	0	0	0	0	0	37.5
Hill	3	27	10.0	0	0.0	0	0.0	-0	-0	-0	-0	-0	-0	-0	-0	0.0
Phillips	5	54	10.0	3	50.0	5	1.0	0	100	0	0	0	0	0	0	2.4
Richland	3	3	1.0	0	0.0	0	0.0	-0	-0	-0	-0	-0	-0	-0	-0	0.0
Roosevelt	3	8	3.0	0	0.0	0	0.0	-0	-0	-0	-0	-0	-0	-0	-0	0.0
R6 Unknown	3	5	2.0	3	100.0	3	1.0	100	0	0	0	0	0	0	0	11.1
DISTRICT 7	49	710	14.6	38	77.8	70	1.4	64	29	0	7	0	0	0	0	4.3
Carter	8	194	24.0	5	66.7	24	3.0	50	0	0	50	0	0	0	0	29.0
Custer	11	178	16.5	11	100.0	11	1.0	100	0	0	0	0	0	0	0	3.7
Fallon	5	22	4.0	3	50.0	3	0.5	100	0	0	0	0	0	0	0	2.9
Garfield	5	32	6.0	5	100.0	13	2.5	0	100	0	0	0	0	0	0	55.6
Powder River	5	135	25.0	5	100.0	11	2.0	0	100	0	0	0	0	0	0	10.0
Prairie	3	81	30.0	3	100.0	3	1.0	100	0	0	0	0	0	0	0	1.2
Rosebud	11	65	6.0	5	50.0	5	0.5	100	0	0	0	0	0	0	0	3.8
Treasure	3	3	1.0	0	0.0	0	0.0	-0	-0	-0	-0	-0	-0	-0	-0	0.0

March 16th, 2004 page 3

Montana Fish Wildlife and Parks
2002 Furbearer Survey Report: Statistical Estimates of Hunting and Harvest
Detail of Hunting (without hounds) Activities, by Species and Location

Species: SKUNK

Location	Active Hunter	Hunter Days	Days/ Hunter	Success Hunters	Percent Success	Total Harvest	Mean Harvest	%Take 1	%Take 2-3	%Take 4-6	%Take 7-10	%Take 11-15	%Take 16-21	%Take 22-29	%Take 30+	Species % Comp.
STATEWIDE	16	1,422	87.8	13	83.3	251	15.5	17	0	17	0	17	33	0	17	5.4
DISTRICT 1	3	3	1.0	3	100.0	3	1.0	100	0	0	0	0	0	0	0	6.7
Flathead	3	3	1.0	3	100.0	3	1.0	100	0	0	0	0	0	0	0	16.7
DISTRICT 3	3	3	1.0	3	100.0	92	34.0	0	0	0	0	0	0	0	100	9.8
Beaverhead	3	3	1.0	3	100.0	92	34.0	0	0	0	0	0	0	0	100	12.9
DISTRICT 4	3	121	45.0	0	0.0	0	0.0	-0	-0	-0	-0	-0	-0	-0	-0	0.0
Toole	3	121	45.0	0	0.0	0	0.0	-0	-0	-0	-0	-0	-0	-0	-0	0.0
DISTRICT 6	3	540	200.0	3	100.0	54	20.0	0	0	0	0	0	100	0	0	5.6
Richland	3	540	200.0	3	100.0	54	20.0	0	0	0	0	0	100	0	0	31.3
DISTRICT 7	8	755	93.3	8	100.0	103	12.7	0	0	33	0	33	33	0	0	6.4
Dawson	5	648	120.0	5	100.0	86	16.0	0	0	0	0	50	50	0	0	17.3
Fallon	3	108	40.0	3	100.0	16	6.0	0	0	100	0	0	0	0	0	17.1

March 16th, 2004 page 4

Montana Fish Wildlife and Parks
2002 Furbearer Survey Report: Statistical Estimates of Hunting and Harvest
Detail of Hunting (without hounds) Activities, by Species and Location

Species: COYOTE

Location	Active Hunter	Hunter Days	Days/ Hunter	Success Hunters	Percent Success	Total Harvest	Mean Harvest	%Take 1	%Take 2-3	%Take 4-6	%Take 7-10	%Take 11-15	%Take 16-21	%Take 22-29	%Take 30+	Species % Comp.
STATEWIDE	518	7,889	15.2	405	78.1	3,300	6.4	22	32	20	11	6	1	2	6	70.6
DISTRICT 1	43	227	5.2	19	43.8	30	0.7	57	43	0	0	0	0	0	0	73.3
Flathead	19	67	3.6	8	42.9	11	0.6	67	33	0	0	0	0	0	0	66.7
Lake	8	46	5.7	3	33.3	3	0.3	100	0	0	0	0	0	0	0	100.0
Lincoln	8	35	4.3	0	0.0	0	0.0	-0	-0	-0	-0	-0	-0	-0	-0	0.0
Sanders	11	73	6.8	5	50.0	13	1.3	0	100	0	0	0	0	0	0	100.0
R1 Unknown	3	5	2.0	3	100.0	3	1.0	100	0	0	0	0	0	0	0	50.0
DISTRICT 2	62	931	15.0	46	73.9	148	2.4	22	44	28	6	0	0	0	0	90.2
Deer Lodge	13	62	4.6	8	60.0	27	2.0	0	67	33	0	0	0	0	0	90.9
Granite	11	59	5.5	8	75.0	30	2.8	33	0	67	0	0	0	0	0	100.0
Mineral	3	5	2.0	0	0.0	0	0.0	-0	-0	-0	-0	-0	-0	-0	-0	-0.0
Missoula	16	194	12.0	11	66.7	22	1.3	25	75	0	0	0	0	0	0	100.0
Powell	5	27	5.0	5	100.0	13	2.5	50	0	50	0	0	0	0	0	83.3
Ravalli	16	583	36.0	16	100.0	57	3.5	17	50	17	17	0	0	0	0	84.0
DISTRICT 3	92	1,012	11.0	78	85.3	680	7.4	21	38	21	7	7	0	0	7	72.4
Beaverhead	24	591	24.3	19	77.8	488	20.1	0	29	0	29	14	0	0	29	68.8
Broadwater	11	78	7.3	11	100.0	35	3.3	0	75	25	0	0	0	0	0	100.0
Gallatin	16	73	4.5	13	83.3	24	1.5	40	60	0	0	0	0	0	0	69.2
Jefferson	8	57	7.0	5	66.7	16	2.0	0	50	50	0	0	0	0	0	100.0
Madison	16	92	5.7	11	66.7	27	1.7	25	50	25	0	0	0	0	0	90.9
Park	16	103	6.3	16	100.0	86	5.3	33	0	50	0	17	0	0	0	78.0
Silver Bow	5	19	3.5	3	50.0	3	0.5	100	0	0	0	0	0	0	0	100.0
DISTRICT 4	108	1,813	16.8	73	67.5	483	4.5	32	29	21	7	0	0	4	7	76.2
Cascade	16	59	3.7	11	66.7	24	1.5	50	25	25	0	0	0	0	0	90.0
Chouteau	27	194	7.2	22	80.0	154	5.7	50	0	25	13	0	0	0	13	83.8
Fergus	22	92	4.3	5	25.0	27	1.3	0	50	0	50	0	0	0	0	100.0
Glacier	3	11	4.0	3	100.0	3	1.0	100	0	0	0	0	0	0	0	33.3
Judith Basin	3	540	200.0	3	100.0	127	47.0	0	0	0	0	0	0	0	100	100.0
Lewis & Clark	22	84	3.9	8	37.5	16	0.8	33	67	0	0	0	0	0	0	66.7
Liberty	5	62	11.5	5	100.0	22	4.0	0	0	100	0	0	0	0	0	80.0
Meagher	8	76	9.3	8	100.0	30	3.7	0	67	33	0	0	0	0	0	100.0
Teton	8	575	71.0	8	100.0	13	1.7	33	67	0	0	0	0	0	0	25.0
Toole	3	121	45.0	3	100.0	67	25.0	0	0	0	0	0	0	100	0	53.2
DISTRICT 5	73	483	6.6	51	70.4	237	3.3	18	45	18	14	5	0	0	0	72.1
Carbon	5	27	5.0	5	100.0	8	1.5	50	50	0	0	0	0	0	0	33.3
Golden Valley	8	57	7.0	8	100.0	40	5.0	33	33	0	0	33	0	0	0	65.2
Musselshell	11	124	11.5	11	100.0	49	4.5	0	50	25	25	0	0	0	0	72.0
Stillwater	13	100	7.4	8	60.0	35	2.6	0	33	67	0	0	0	0	0	81.3
Sweetgrass	5	8	1.5	3	50.0	5	1.0	0	100	0	0	0	0	0	0	100.0
Wheatland	8	13	1.7	5	66.7	8	1.0	50	50	0	0	0	0	0	0	37.5
Yellowstone	27	151	5.6	16	60.0	86	3.2	17	33	17	33	0	0	0	0	86.5
R5 Unknown	3	3	1.0	3	100.0	5	2.0	0	100	0	0	0	0	0	0	100.0
DISTRICT 6	59	807	13.6	51	86.4	818	13.8	8	21	21	17	8	0	8	17	85.6
Blaine	11	143	13.2	8	75.0	51	4.8	0	33	0	67	0	0	0	0	90.5
Daniels	3	54	20.0	3	100.0	13	5.0	0	0	100	0	0	0	0	0	62.5
Hill	5	113	21.0	3	50.0	16	3.0	0	0	100	0	0	0	0	0	75.0
Mccone	8	51	6.3	8	100.0	89	11.0	0	67	0	0	0	0	33	0	100.0
Phillips	13	127	9.4	11	80.0	219	16.2	0	25	25	0	0	0	25	25	96.4
Richland	11	76	7.0	11	100.0	113	10.5	50	0	0	25	0	0	0	25	65.6
Roosevelt	8	81	10.0	8	100.0	146	18.0	0	0	33	0	33	0	0	33	100.0
Sheridan	5	84	15.5	5	100.0	35	6.5	0	50	0	50	0	0	0	0	100.0
Valley	5	73	13.5	5	100.0	124	23.0	0	0	0	0	50	0	0	50	76.7
R6 Unknown	3	5	2.0	3	100.0	11	4.0	0	0	100	0	0	0	0	0	44.4
DISTRICT 7	116	2,617	22.6	111	95.3	904	7.8	21	21	21	14	12	5	0	7	56.0
Carter	11	51	4.8	8	75.0	51	4.8	33	0	33	0	33	0	0	0	61.3
Custer	22	518	24.0	22	100.0	254	11.7	0	25	13	13	38	0	0	13	87.0
Dawson	19	343	18.1	19	100.0	281	14.9	0	29	14	14	14	0	0	29	56.2
Fallon	16	386	23.8	16	100.0	38	2.3	50	17	33	0	0	0	0	0	40.0
Garfield	5	22	4.0	5	100.0	11	2.0	50	50	0	0	0	0	0	0	44.4
Powder River	19	364	19.3	16	85.7	86	4.6	0	33	33	33	0	0	0	0	80.0
Prairie	8	262	32.3	8	100.0	32	4.0	67	0	0	33	0	0	0	0	14.8
Rosebud	16	572	35.3	13	83.3	97	6.0	20	0	40	20	0	20	0	0	69.2
Treasure	8	100	12.3	8	100.0	54	6.7	33	33	0	0	0	33	0	0	35.1

March 16th, 2004 page 5

Montana Fish Wildlife and Parks
2002 Furbearer Survey Report: Statistical Estimates of Hunting and Harvest
Detail of Hunting (without hounds) Activities, by Species and Location

Species: FOX

Location	Active Hunter	Hunter Days	Days/ Hunter	Success Hunters	Percent Success	Total Harvest	Mean Harvest	%Take 1	%Take 2-3	%Take 4-6	%Take 7-10	%Take 11-15	%Take 16-21	%Take 22-29	%Take 30+	Species % Comp.
STATEWIDE	119	2,110	17.8	86	72.7	270	2.3	50	32	9	3	3	0	3	0	5.8
DISTRICT 2	11	35	3.3	11	100.0	11	1.0	100	0	0	0	0	0	0	0	6.6
Ravalli	11	35	3.3	11	100.0	11	1.0	100	0	0	0	0	0	0	0	16.0
DISTRICT 3	19	156	8.3	13	71.4	105	5.6	20	20	20	20	0	0	20	0	11.2
Beaverhead	8	94	11.7	5	66.7	81	10.0	0	0	0	50	0	0	50	0	11.4
Broadwater	3	19	7.0	0	0.0	0	0.0	-0	-0	-0	-0	-0	-0	-0	-0	0.0
Gallatin	5	16	3.0	5	100.0	8	1.5	50	50	0	0	0	0	0	0	23.1
Park	3	27	10.0	3	100.0	16	6.0	0	0	100	0	0	0	0	0	14.6
DISTRICT 4	24	831	34.2	11	44.4	57	2.3	0	50	25	0	25	0	0	0	8.9
Cascade	3	35	13.0	0	0.0	0	0.0	-0	-0	-0	-0	-0	-0	-0	-0	0.0
Chouteau	3	54	20.0	0	0.0	0	0.0	-0	-0	-0	-0	-0	-0	-0	-0	0.0
Glacier	3	11	4.0	3	100.0	5	2.0	0	100	0	0	0	0	0	0	66.7
Lewis & Clark	11	51	4.8	3	25.0	5	0.5	0	100	0	0	0	0	0	0	22.2
Meagher	3	19	7.0	0	0.0	0	0.0	-0	-0	-0	-0	-0	-0	-0	-0	0.0
Teton	3	540	200.0	3	100.0	32	12.0	0	0	0	0	100	0	0	0	60.0
Toole	3	121	45.0	3	100.0	13	5.0	0	0	100	0	0	0	0	0	10.6
DISTRICT 5	24	221	9.1	11	44.4	24	1.0	40	60	0	0	0	0	0	0	7.4
Carbon	3	3	1.0	3	100.0	3	1.0	100	0	0	0	0	0	0	0	11.1
Golden Valley	5	86	16.0	3	50.0	8	1.5	0	100	0	0	0	0	0	0	13.0
Musselshell	3	81	30.0	3	100.0	5	2.0	0	100	0	0	0	0	0	0	8.0
Stillwater	8	35	4.3	3	33.3	5	0.7	0	100	0	0	0	0	0	0	12.5
Wheatland	3	5	2.0	0	0.0	0	0.0	-0	-0	-0	-0	-0	-0	-0	-0	0.0
Yellowstone	5	11	2.0	3	50.0	3	0.5	100	0	0	0	0	0	0	0	2.7
DISTRICT 6	22	310	14.4	16	75.0	19	0.9	83	17	0	0	0	0	0	0	2.0
Blaine	3	108	40.0	0	0.0	0	0.0	-0	-0	-0	-0	-0	-0	-0	-0	0.0
Hill	3	108	40.0	3	100.0	5	2.0	0	100	0	0	0	0	0	0	25.0
Phillips	3	27	10.0	3	100.0	3	1.0	100	0	0	0	0	0	0	0	1.2
Richland	8	24	3.0	5	66.7	5	0.7	100	0	0	0	0	0	0	0	3.1
Roosevelt	3	19	7.0	0	0.0	0	0.0	-0	-0	-0	-0	-0	-0	-0	-0	0.0
Valley	3	19	7.0	3	100.0	3	1.0	100	0	0	0	0	0	0	0	1.7
R6 Unknown	3	5	2.0	3	100.0	3	1.0	100	0	0	0	0	0	0	0	11.1
DISTRICT 7	27	556	20.6	27	100.0	54	2.0	50	40	10	0	0	0	0	0	3.3
Custer	8	124	15.3	8	100.0	13	1.7	33	67	0	0	0	0	0	0	4.6
Dawson	3	3	1.0	3	100.0	5	2.0	0	100	0	0	0	0	0	0	1.1
Fallon	5	127	23.5	5	100.0	19	3.5	50	0	50	0	0	0	0	0	20.0
Powder River	3	3	1.0	3	100.0	3	1.0	100	0	0	0	0	0	0	0	2.5
Prairie	3	243	90.0	3	100.0	8	3.0	0	100	0	0	0	0	0	0	3.7
Rosebud	3	3	1.0	3	100.0	3	1.0	100	0	0	0	0	0	0	0	1.9
Treasure	3	54	20.0	3	100.0	3	1.0	100	0	0	0	0	0	0	0	1.8

March 16th, 2004 page 6

Montana Fish Wildlife and Parks
2002 Furbearer Survey Report: Statistical Estimates of Hunting and Harvest
Detail of Hunting (without hounds) Activities, by Species and Location

Species: RACCOON

Location	Active Hunter	Hunter Days	Days/ Hunter	Success Hunters	Percent Success	Total Harvest	Mean Harvest	%Take 1	%Take 2-3	%Take 4-6	%Take 7-10	%Take 11-15	%Take 16-21	%Take 22-29	%Take 30+	Species % Comp.
STATEWIDE	54	947	17.5	49	90.0	486	9.0	33	17	22	11	0	0	0	17	10.4
DISTRICT 3	3	3	1.0	3	100.0	3	1.0	100	0	0	0	0	0	0	0	0.3
Beaverhead	3	3	1.0	3	100.0	3	1.0	100	0	0	0	0	0	0	0	0.4
DISTRICT 4	11	181	16.8	5	50.0	8	0.8	50	50	0	0	0	0	0	0	1.3
Chouteau	5	57	10.5	3	50.0	3	0.5	100	0	0	0	0	0	0	0	1.5
Teton	3	3	1.0	0	0.0	0	0.0	-0	-0	-0	-0	-0	-0	-0	-0	0.0
Toole	3	121	45.0	3	100.0	5	2.0	0	100	0	0	0	0	0	0	4.3
DISTRICT 5	5	22	4.0	5	100.0	22	4.0	0	50	50	0	0	0	0	0	6.6
Carbon	3	13	5.0	3	100.0	13	5.0	0	0	100	0	0	0	0	0	55.6
Wheatland	3	8	3.0	3	100.0	8	3.0	0	100	0	0	0	0	0	0	37.5
DISTRICT 6	8	35	4.3	5	66.7	8	1.0	50	50	0	0	0	0	0	0	0.8
Blaine	3	3	1.0	3	100.0	3	1.0	100	0	0	0	0	0	0	0	4.8
Hill	3	27	10.0	0	0.0	0	0.0	-0	-0	-0	-0	-0	-0	-0	-0	0.0
R6 Unknown	3	5	2.0	3	100.0	5	2.0	0	100	0	0	0	0	0	0	22.2
DISTRICT 7	30	707	23.8	30	100.0	445	15.0	27	0	27	18	0	0	0	27	27.6
Carter	3	108	40.0	3	100.0	3	1.0	100	0	0	0	0	0	0	0	3.2
Dawson	5	46	8.5	5	100.0	121	22.5	0	0	0	50	0	0	0	50	24.3
Fallon	3	108	40.0	3	100.0	11	4.0	0	0	100	0	0	0	0	0	11.4
Powder River	5	30	5.5	5	100.0	5	1.0	100	0	0	0	0	0	0	0	5.0
Prairie	3	243	90.0	3	100.0	175	65.0	0	0	0	0	0	0	0	100	80.2
Rosebud	5	11	2.0	5	100.0	35	6.5	0	0	50	50	0	0	0	0	25.0
Treasure	5	162	30.0	5	100.0	94	17.5	0	0	50	0	0	0	0	50	61.4

March 16th, 2004 page 7

Montana Fish Wildlife and Parks
2002 Furbearer Survey Report: Statistical Estimates of Hunting and Harvest
Detail of Hunting (without hounds) Activities, by Species and Location

Species: BADGER

Location	Active Hunter	Hunter Days	Days/ Hunter	Success Hunters	Percent Success	Total Harvest	Mean Harvest	%Take 1	%Take 2-3	%Take 4-6	%Take 7-10	%Take 11-15	%Take 16-21	%Take 22-29	%Take 30+	Species % Comp.
STATEWIDE	57	612	10.8	49	85.7	194	3.4	37	42	5	5	5	5	0	0	4.2
DISTRICT 1	3	3	1.0	3	100.0	3	1.0	100	0	0	0	0	0	0	0	6.7
R1 Unknown	3	3	1.0	3	100.0	3	1.0	100	0	0	0	0	0	0	0	50.0
DISTRICT 3	11	57	5.3	8	75.0	54	5.0	33	33	0	0	0	33	0	0	5.7
Beaverhead	5	8	1.5	3	50.0	46	8.5	0	0	0	0	0	100	0	0	6.5
Gallatin	3	22	8.0	3	100.0	3	1.0	100	0	0	0	0	0	0	0	7.7
Park	3	27	10.0	3	100.0	5	2.0	0	100	0	0	0	0	0	0	4.9
DISTRICT 4	16	202	12.5	13	83.3	84	5.2	20	40	0	20	20	0	0	0	13.2
Cascade	3	3	1.0	3	100.0	3	1.0	100	0	0	0	0	0	0	0	10.0
Chouteau	3	8	3.0	3	100.0	27	10.0	0	0	0	100	0	0	0	0	14.7
Lewis & Clark	3	11	4.0	0	0.0	0	0.0	-0	-0	-0	-0	-0	-0	-0	-0	0.0
Liberty	3	54	20.0	3	100.0	5	2.0	0	100	0	0	0	0	0	0	20.0
Teton	3	5	2.0	3	100.0	8	3.0	0	100	0	0	0	0	0	0	15.0
Toole	3	121	45.0	3	100.0	40	15.0	0	0	0	0	100	0	0	0	31.9
DISTRICT 5	5	43	8.0	5	100.0	11	2.0	0	100	0	0	0	0	0	0	3.3
Musselshell	3	38	14.0	3	100.0	5	2.0	0	100	0	0	0	0	0	0	8.0
Wheatland	3	5	2.0	3	100.0	5	2.0	0	100	0	0	0	0	0	0	25.0
DISTRICT 6	8	89	11.0	5	66.7	5	0.7	100	0	0	0	0	0	0	0	0.6
Blaine	3	3	1.0	3	100.0	3	1.0	100	0	0	0	0	0	0	0	4.8
Hill	3	81	30.0	0	0.0	0	0.0	-0	-0	-0	-0	-0	-0	-0	-0	0.0
R6 Unknown	3	5	2.0	3	100.0	3	1.0	100	0	0	0	0	0	0	0	11.1
DISTRICT 7	16	219	13.5	16	100.0	38	2.3	33	50	17	0	0	0	0	0	2.3
Carter	3	11	4.0	3	100.0	5	2.0	0	100	0	0	0	0	0	0	6.5
Custer	3	108	40.0	3	100.0	13	5.0	0	0	100	0	0	0	0	0	4.6
Dawson	3	5	2.0	3	100.0	5	2.0	0	100	0	0	0	0	0	0	1.1
Fallon	3	11	4.0	3	100.0	8	3.0	0	100	0	0	0	0	0	0	8.6
Powder River	3	81	30.0	3	100.0	3	1.0	100	0	0	0	0	0	0	0	2.5
Treasure	3	3	1.0	3	100.0	3	1.0	100	0	0	0	0	0	0	0	1.8

March 16th, 2004 page 8

Montana Fish Wildlife and Parks
2002 Furbearer Survey Report: Statistical Estimates of Hunting and Harvest
Detail of Hunting (without hounds) Activities, by Species and Location

Species: OTHER

Location	Active Hunter	Hunter Days	Days/ Hunter	Success Hunters	Percent Success	Total Harvest	Mean Harvest	%Take 1	%Take 2-3	%Take 4-6	%Take 7-10	%Take 11-15	%Take 16-21	%Take 22-29	%Take 30+	Species % Comp.
STATEWIDE	3	8	3.0	3	100.0	3	1.0	100	0	0	0	0	0	0	0	0.1
DISTRICT 2	3	8	3.0	3	100.0	3	1.0	100	0	0	0	0	0	0	0	1.6
Powell	3	8	3.0	3	100.0	3	1.0	100	0	0	0	0	0	0	0	16.7

March 16th, 2004 page 9

Montana Fish Wildlife and Parks
2002 Furbearer Survey Report: Statistical Estimates of Hunting and Harvest
Detail of Hunting (without hounds) Activities, by Species and Location

Species: UNKNOWN

Location	Active Hunter	Hunter Days	Days/ Hunter	Success Hunters	Percent Success	Total Harvest	Mean Harvest	%Take 1	%Take 2-3	%Take 4-6	%Take 7-10	%Take 11-15	%Take 16-21	%Take 22-29	%Take 30+	Species % Comp.
STATEWIDE	3	22	8.0	3	100.0	35	13.0	0	0	0	0	100	0	0	0	0.8
DISTRICT 6	3	22	8.0	3	100.0	35	13.0	0	0	0	0	100	0	0	0	3.7
Valley	3	22	8.0	3	100.0	35	13.0	0	0	0	0	100	0	0	0	21.7

March 16th, 2004 page 1

Montana Fish Wildlife and Parks
2002 Furbearer Survey Report: Statistical Estimates of Hunting and Harvest
Detail of Hunting with Hounds Activities, by Species and Location

Species: ALL

Location	Active Hunter	Hunter Days	Days/ Hunter	Success Hunters	Percent Success	Total Harvest	Mean Harvest	%Take 1	%Take 2-3	%Take 4-6	%Take 7-10	%Take 11-15	%Take 16-21	%Take 22-29	%Take 30+	Species % Comp.
STATEWIDE	302	5,510	18.2	167	55.4	1,114	3.7	44	24	15	6	3	1	4	4	100.0
DISTRICT 1	86	880	10.2	38	43.8	113	1.3	40	20	0	13	27	0	0	0	100.0
Flathead	16	89	5.5	8	50.0	32	2.0	33	0	33	33	0	0	0	0	100.0
Lake	8	51	6.3	0	0.0	0	0.0	-0	-0	-0	-0	-0	-0	-0	-0	-0.0
Lincoln	46	631	13.8	24	52.9	70	1.5	33	22	44	0	0	0	0	0	100.0
Sanders	16	108	6.7	5	33.3	11	0.7	67	33	0	0	0	0	0	0	100.0
DISTRICT 2	73	1,376	18.9	30	40.7	197	2.7	54	23	0	0	8	0	8	8	100.0
Deer Lodge	11	59	5.5	5	50.0	5	0.5	100	0	0	0	0	0	0	0	100.0
Granite	8	62	7.7	3	33.3	3	0.3	100	0	0	0	0	0	0	0	100.0
Mineral	11	291	27.0	3	25.0	3	0.3	100	0	0	0	0	0	0	0	100.0
Missoula	27	305	11.3	5	20.0	11	0.4	0	100	0	0	0	0	0	0	100.0
Powell	8	35	4.3	0	0.0	0	0.0	-0	-0	-0	-0	-0	-0	-0	-0	-0.0
Ravalli	30	623	21.0	16	54.5	175	5.9	43	14	14	0	0	0	14	14	100.0
DISTRICT 3	65	1,220	18.8	27	41.7	162	2.5	33	8	17	8	25	0	8	0	100.0
Beaverhead	16	138	8.5	8	50.0	30	1.8	33	0	67	0	0	0	0	0	100.0
Broadwater	8	94	11.7	3	33.3	8	1.0	0	100	0	0	0	0	0	0	100.0
Gallatin	24	475	19.6	11	44.4	92	3.8	50	0	0	25	0	0	25	0	100.0
Jefferson	5	49	9.0	3	50.0	16	3.0	0	0	100	0	0	0	0	0	100.0
Madison	13	219	16.2	3	20.0	8	0.6	0	100	0	0	0	0	0	0	100.0
Park	16	154	9.5	3	16.7	8	0.5	50	50	0	0	0	0	0	0	100.0
Silver Bow	5	92	17.0	0	0.0	0	0.0	-0	-0	-0	-0	-0	-0	-0	-0	-0.0
DISTRICT 4	57	764	13.5	30	52.4	70	1.2	67	8	17	0	0	8	0	0	100.0
Cascade	19	202	10.7	11	57.1	19	1.0	50	50	0	0	0	0	0	0	100.0
Chouteau	3	13	5.0	3	100.0	8	3.0	0	100	0	0	0	0	0	0	100.0
Fergus	8	270	33.3	5	66.7	30	3.7	50	0	0	50	0	0	0	0	100.0
Judith Basin	5	22	4.0	3	50.0	3	0.5	100	0	0	0	0	0	0	0	100.0
Lewis & Clark	19	97	5.1	5	28.6	5	0.3	100	0	0	0	0	0	0	0	100.0
Liberty	3	8	3.0	3	100.0	3	1.0	100	0	0	0	0	0	0	0	100.0
Meagher	3	16	6.0	0	0.0	0	0.0	-0	-0	-0	-0	-0	-0	-0	-0	-0.0
Petroleum	3	27	10.0	0	0.0	0	0.0	-0	-0	-0	-0	-0	-0	-0	-0	-0.0
Teton	5	108	20.0	3	50.0	3	0.5	100	0	0	0	0	0	0	0	100.0
DISTRICT 5	46	658	14.4	24	52.9	281	6.1	33	25	8	0	8	8	8	8	100.0
Bighorn	3	8	3.0	3	100.0	3	1.0	100	0	0	0	0	0	0	0	100.0
Carbon	5	5	1.0	5	100.0	5	1.0	100	0	0	0	0	0	0	0	100.0
Musselshell	3	3	1.0	3	100.0	3	1.0	100	0	0	0	0	0	0	0	100.0
Stillwater	5	132	24.5	5	100.0	40	7.5	0	50	0	0	50	0	0	0	100.0
Sweetgrass	19	173	9.1	0	0.0	0	0.0	-0	-0	-0	-0	-0	-0	-0	-0	-0.0
Wheatland	5	167	31.0	5	100.0	62	11.5	0	50	0	0	0	50	0	0	100.0
Yellowstone	11	162	15.0	8	75.0	162	15.0	0	33	0	33	0	0	0	33	100.0
R5 Unknown	3	8	3.0	3	100.0	5	2.0	0	100	0	0	0	0	0	0	100.0
DISTRICT 6	13	297	22.0	11	80.0	132	9.8	20	0	20	0	20	20	0	20	100.0
Blaine	3	13	5.0	3	100.0	8	3.0	0	100	0	0	0	0	0	0	100.0
Hill	5	146	27.0	3	50.0	13	2.5	0	0	100	0	0	0	0	0	100.0
Phillips	3	81	30.0	3	100.0	27	10.0	0	0	0	100	0	0	0	0	100.0
Richland	3	54	20.0	3	100.0	81	30.0	0	0	0	0	0	0	0	100	100.0
Sheridan	3	3	1.0	3	100.0	3	1.0	100	0	0	0	0	0	0	0	100.0
DISTRICT 7	30	316	10.6	22	72.7	159	5.4	45	0	18	9	9	9	9	0	100.0
Custer	3	3	1.0	3	100.0	3	1.0	100	0	0	0	0	0	0	0	100.0
Dawson	3	40	15.0	0	0.0	0	0.0	-0	-0	-0	-0	-0	-0	-0	-0	-0.0
Garfield	3	3	1.0	3	100.0	3	1.0	100	0	0	0	0	0	0	0	100.0
Powder River	13	132	9.8	13	100.0	46	3.4	33	33	33	0	0	0	0	0	100.0
Rosebud	5	32	6.0	3	50.0	38	7.0	0	0	0	0	100	0	0	0	100.0
Treasure	3	89	33.0	3	100.0	70	26.0	50	0	0	0	0	0	50	0	100.0
R7 Unknown	3	16	6.0	0	0.0	0	0.0	-0	-0	-0	-0	-0	-0	-0	-0	-0.0

March 16th, 2004 page 2

Montana Fish Wildlife and Parks
2002 Furbearer Survey Report: Statistical Estimates of Hunting and Harvest
Detail of Hunting with Hounds Activities, by Species and Location

Species: BOBCAT

Location	Active Hunter	Hunter Days	Days/ Hunter	Success Hunters	Percent Success	Total Harvest	Mean Harvest	%Take 1	%Take 2-3	%Take 4-6	%Take 7-10	%Take 11-15	%Take 16-21	%Take 22-29	%Take 30+	Species % Comp.
STATEWIDE	278	3,777	13.6	111	39.8	237	0.9	59	28	11	2	0	0	0	0	21.3
DISTRICT 1	84	853	10.2	35	41.9	100	1.2	38	23	31	8	0	0	0	0	88.1
Flathead	13	78	5.8	5	40.0	22	1.6	50	0	0	50	0	0	0	0	66.7
Lake	8	51	6.3	0	0.0	0	0.0	-0	-0	-0	-0	-0	-0	-0	-0	-0.0
Lincoln	46	631	13.8	24	52.9	70	1.5	33	22	44	0	0	0	0	0	100.0
Sanders	16	92	5.7	5	33.3	8	0.5	50	50	0	0	0	0	0	0	75.0
DISTRICT 2	73	1,238	17.0	24	33.3	46	0.6	60	30	10	0	0	0	0	0	23.3
Deer Lodge	11	59	5.5	5	50.0	5	0.5	100	0	0	0	0	0	0	0	100.0
Granite	8	59	7.3	0	0.0	0	0.0	-0	-0	-0	-0	-0	-0	-0	-0	0.0
Mineral	11	291	27.0	3	25.0	3	0.3	100	0	0	0	0	0	0	0	100.0
Missoula	27	305	11.3	5	20.0	11	0.4	0	100	0	0	0	0	0	0	100.0
Powell	8	35	4.3	0	0.0	0	0.0	-0	-0	-0	-0	-0	-0	-0	-0	-0.0
Ravalli	30	488	16.5	13	45.5	27	0.9	60	20	20	0	0	0	0	0	15.4
DISTRICT 3	59	755	12.7	11	18.2	16	0.3	75	25	0	0	0	0	0	0	10.0
Beaverhead	13	89	6.6	3	20.0	3	0.2	100	0	0	0	0	0	0	0	9.1
Broadwater	8	62	7.7	0	0.0	0	0.0	-0	-0	-0	-0	-0	-0	-0	-0	0.0
Gallatin	19	127	6.7	3	14.3	3	0.1	100	0	0	0	0	0	0	0	2.9
Jefferson	3	32	12.0	0	0.0	0	0.0	-0	-0	-0	-0	-0	-0	-0	-0	0.0
Madison	13	219	16.2	3	20.0	8	0.6	0	100	0	0	0	0	0	0	100.0
Park	16	146	9.0	3	16.7	3	0.2	100	0	0	0	0	0	0	0	33.3
Silver Bow	5	81	15.0	0	0.0	0	0.0	-0	-0	-0	-0	-0	-0	-0	-0	-0.0
DISTRICT 4	43	491	11.4	13	31.3	13	0.3	100	0	0	0	0	0	0	0	19.2
Cascade	16	94	5.8	3	16.7	3	0.2	100	0	0	0	0	0	0	0	14.3
Fergus	5	135	25.0	3	50.0	3	0.5	100	0	0	0	0	0	0	0	9.1
Judith Basin	5	22	4.0	3	50.0	3	0.5	100	0	0	0	0	0	0	0	100.0
Lewis & Clark	13	89	6.6	3	20.0	3	0.2	100	0	0	0	0	0	0	0	50.0
Meagher	3	16	6.0	0	0.0	0	0.0	-0	-0	-0	-0	-0	-0	-0	-0	-0.0
Petroleum	3	27	10.0	0	0.0	0	0.0	-0	-0	-0	-0	-0	-0	-0	-0	-0.0
Teton	5	108	20.0	3	50.0	3	0.5	100	0	0	0	0	0	0	0	100.0
DISTRICT 5	40	267	6.6	19	46.7	35	0.9	50	50	0	0	0	0	0	0	12.5
Bighorn	3	8	3.0	3	100.0	3	1.0	100	0	0	0	0	0	0	0	100.0
Carbon	5	5	1.0	5	100.0	5	1.0	100	0	0	0	0	0	0	0	100.0
Musselshell	3	3	1.0	3	100.0	3	1.0	100	0	0	0	0	0	0	0	100.0
Stillwater	5	51	9.5	3	50.0	8	1.5	0	100	0	0	0	0	0	0	20.0
Sweetgrass	16	159	9.8	0	0.0	0	0.0	-0	-0	-0	-0	-0	-0	-0	-0	-0.0
Wheatland	3	5	2.0	3	100.0	5	2.0	0	100	0	0	0	0	0	0	8.7
Yellowstone	8	27	3.3	3	33.3	5	0.7	0	100	0	0	0	0	0	0	3.3
R5 Unknown	3	8	3.0	3	100.0	5	2.0	0	100	0	0	0	0	0	0	100.0
DISTRICT 6	3	11	4.0	0	0.0	0	0.0	-0	-0	-0	-0	-0	-0	-0	-0	0.0
Hill	3	11	4.0	0	0.0	0	0.0	-0	-0	-0	-0	-0	-0	-0	-0	0.0
DISTRICT 7	22	162	7.5	13	62.5	27	1.3	67	33	0	0	0	0	0	0	16.9
Dawson	3	40	15.0	0	0.0	0	0.0	-0	-0	-0	-0	-0	-0	-0	-0	-0.0
Garfield	3	3	1.0	3	100.0	3	1.0	100	0	0	0	0	0	0	0	100.0
Powder River	11	67	6.3	11	100.0	22	2.0	50	50	0	0	0	0	0	0	47.1
Rosebud	3	27	10.0	0	0.0	0	0.0	-0	-0	-0	-0	-0	-0	-0	-0	0.0
Treasure	3	8	3.0	3	100.0	3	1.0	100	0	0	0	0	0	0	0	3.8
R7 Unknown	3	16	6.0	0	0.0	0	0.0	-0	-0	-0	-0	-0	-0	-0	-0	-0.0

March 16th, 2004 page 3

Montana Fish Wildlife and Parks
2002 Furbearer Survey Report: Statistical Estimates of Hunting and Harvest
Detail of Hunting with Hounds Activities, by Species and Location

Species: RACCOON

Location	Active Hunter	Hunter Days	Days/ Hunter	Success Hunters	Percent Success	Total Harvest	Mean Harvest	%Take 1	%Take 2-3	%Take 4-6	%Take 7-10	%Take 11-15	%Take 16-21	%Take 22-29	%Take 30+	Species % Comp.
STATEWIDE	97	1,732	17.8	78	80.6	877	9.0	24	18	21	12	6	3	9	9	78.7
DISTRICT 1	8	27	3.3	5	66.7	13	1.7	50	0	50	0	0	0	0	0	11.9
Flathead	3	11	4.0	3	100.0	11	4.0	0	0	100	0	0	0	0	0	33.3
Sanders	5	16	3.0	3	50.0	3	0.5	100	0	0	0	0	0	0	0	25.0
DISTRICT 2	8	138	17.0	8	100.0	151	18.7	33	0	0	0	0	0	33	33	76.7
Granite	3	3	1.0	3	100.0	3	1.0	100	0	0	0	0	0	0	0	100.0
Ravalli	5	135	25.0	5	100.0	148	27.5	0	0	0	0	0	0	50	50	84.6
DISTRICT 3	19	464	24.6	19	100.0	146	7.7	13	25	38	13	0	0	13	0	90.0
Beaverhead	5	49	9.0	5	100.0	27	5.0	0	0	100	0	0	0	0	0	90.9
Broadwater	3	32	12.0	3	100.0	8	3.0	0	100	0	0	0	0	0	0	100.0
Gallatin	8	348	43.0	8	100.0	89	11.0	33	0	0	33	0	0	33	0	97.1
Jefferson	3	16	6.0	3	100.0	16	6.0	0	0	100	0	0	0	0	0	100.0
Park	3	8	3.0	3	100.0	5	2.0	0	100	0	0	0	0	0	0	66.7
Silver Bow	3	11	4.0	0	0.0	0	0.0	-0	-0	-0	-0	-0	-0	-0	-0	-0.0
DISTRICT 4	30	273	9.2	16	54.5	57	1.9	43	43	0	14	0	0	0	0	80.8
Cascade	16	108	6.7	8	50.0	16	1.0	33	67	0	0	0	0	0	0	85.7
Chouteau	3	12	5.0	3	100.0	8	3.0	0	100	0	0	0	0	0	0	100.0
Fergus	5	135	25.0	3	50.0	27	5.0	0	0	0	100	0	0	0	0	90.9
Lewis & Clark	5	8	1.5	3	50.0	3	0.5	100	0	0	0	0	0	0	0	50.0
Liberty	3	8	3.0	3	100.0	3	1.0	100	0	0	0	0	0	0	0	100.0
DISTRICT 5	16	391	24.2	11	66.7	246	15.2	0	0	0	25	25	25	0	25	87.5
Stillwater	3	81	30.0	3	100.0	32	12.0	0	0	0	0	100	0	0	0	80.0
Sweetgrass	3	13	5.0	0	0.0	0	0.0	-0	-0	-0	-0	-0	-0	-0	-0	-0.0
Wheatland	3	162	60.0	3	100.0	57	21.0	0	0	0	0	0	100	0	0	91.3
Yellowstone	8	135	16.7	5	66.7	156	19.3	0	0	0	50	0	0	0	50	96.7
DISTRICT 6	11	286	26.5	11	100.0	132	12.3	20	20	20	20	0	0	0	20	100.0
Blaine	3	13	5.0	3	100.0	8	3.0	0	100	0	0	0	0	0	0	100.0
Hill	3	135	50.0	3	100.0	13	5.0	0	0	100	0	0	0	0	0	100.0
Phillips	3	81	30.0	3	100.0	27	10.0	0	0	0	100	0	0	0	0	100.0
Richland	3	54	20.0	3	100.0	81	30.0	0	0	0	0	0	0	0	100	100.0
Sheridan	3	3	1.0	3	100.0	3	1.0	100	0	0	0	0	0	0	0	100.0
DISTRICT 7	13	154	11.4	13	100.0	132	9.8	20	0	40	0	20	0	20	0	83.1
Custer	3	3	1.0	3	100.0	3	1.0	100	0	0	0	0	0	0	0	100.0
Powder River	5	65	12.0	5	100.0	24	4.5	0	0	100	0	0	0	0	0	52.9
Rosebud	3	5	2.0	3	100.0	38	14.0	0	0	0	0	100	0	0	0	100.0
Treasure	3	81	30.0	3	100.0	67	25.0	0	0	0	0	0	0	100	0	96.2

2002 Furbearer Survey Report

Tables of Confidence Bounds on Statistical Estimates

Trapping and Hunting Effort and Harvest Success

6. All Furbearer Activities Combined

7. Trapping and Snaring Activities

8. Hunting (without hounds) Activities

9. Hunting with Hounds Activities

Each Table Ordered by
Furbearer Species (Including ALL Combined)
and
Location (Statewide, Furbearer District, and County)

Montana Fish Wildlife and Parks
2002 Furbearer Survey Report: Confidence Bounds on Statistical Estimates
All Furbearer Activities Combined, by Species and Location

Species	Location	Trappers Hunters	LowBnd	UpBnd	Activity Days	Low Bnd	Up Bnd	Success Trapper	LowBnd	UpBnd	Total Harvest	Low Bnd	Up Bnd
ALL	STATEWIDE	1,689	1,620	1,758	160,948	160,278	161,619	1,473	1,409	1,537	45,461	45,105	45,818
	DISTRICT 1	267	240	294	11,295	11,117	11,472	210	186	235	3,640	3,539	3,741
	Flathead	121	103	140	4,360	4,250	4,471	105	88	122	1,649	1,581	1,716
	Lake	16	9	23	270	242	297	8	3	13	124	106	143
	Lincoln	105	88	122	5,491	5,367	5,615	78	63	93	1,546	1,480	1,612
	Sanders	46	35	57	1,166	1,109	1,223	35	25	45	316	286	345
	R1 Unknown	3	0	5	8	3	13	3	0	5	5	2	9
	DISTRICT 2	289	260	317	24,818	24,555	25,081	229	204	255	7,784	7,637	7,932
	Deer Lodge	49	37	60	1,249	1,190	1,308	32	23	42	774	728	821
	Granite	43	32	54	1,678	1,610	1,747	35	25	45	432	397	466
	Mineral	27	18	36	2,520	2,436	2,604	19	12	26	170	148	192
	Missoula	113	96	131	7,628	7,482	7,774	89	73	105	1,079	1,024	1,134
	Powell	38	28	48	6,192	6,061	6,324	32	23	42	1,344	1,282	1,405
	Ravalli	59	46	72	5,531	5,407	5,656	51	39	63	3,985	3,880	4,091
	R2 Unknown	3	0	5	19	12	26	0	0	0	0	0	0
	DISTRICT 3	380	348	413	30,978	30,684	31,272	318	289	348	11,991	11,808	12,174
	Beaverhead	86	71	102	8,880	8,722	9,037	73	59	87	3,699	3,598	3,801
	Broadwater	30	21	39	1,247	1,188	1,306	24	16	33	437	402	472
	Gallatin	113	96	131	6,886	6,747	7,024	97	81	114	2,512	2,428	2,596
	Jefferson	40	30	51	3,033	2,941	3,125	30	21	39	356	325	388
	Madison	94	78	111	6,403	6,269	6,536	76	61	90	3,286	3,191	3,382
	Park	62	49	75	3,424	3,326	3,522	51	39	63	1,519	1,454	1,584
	Silver Bow	27	18	36	1,106	1,051	1,162	16	9	23	181	158	203
	DISTRICT 4	321	291	351	23,520	23,264	23,776	275	247	303	6,298	6,165	6,430
	Cascade	78	63	93	3,929	3,824	4,033	65	51	78	1,104	1,048	1,159
	Chouteau	35	25	45	1,608	1,541	1,675	27	18	36	469	433	506
	Fergus	57	44	69	2,968	2,877	3,059	43	32	54	710	665	754
	Glacier	11	5	16	869	820	918	11	5	16	78	63	93
	Judith Basin	16	9	23	1,503	1,438	1,568	13	7	20	442	407	478
	Lewis & Clark	81	66	96	2,183	2,105	2,261	59	46	72	599	558	640
	Liberty	13	7	20	1,279	1,219	1,339	13	7	20	127	108	146
	Meagher	35	25	45	2,320	2,240	2,401	32	23	42	944	893	996
	Petroleum	8	3	13	432	397	466	5	2	9	76	61	90
	Pondera	11	5	16	575	535	615	11	5	16	521	483	559
	Teton	35	25	45	2,766	2,678	2,853	35	25	45	774	728	821
	Toole	8	3	13	3,089	2,997	3,182	8	3	13	453	418	489
	DISTRICT 5	248	222	275	18,553	18,325	18,780	205	181	229	3,923	3,818	4,028
	Bighorn	13	7	20	1,147	1,090	1,203	13	7	20	494	457	531
	Carbon	30	21	39	1,422	1,359	1,485	27	18	36	305	276	334
	Golden Valley	24	16	33	2,838	2,749	2,927	22	14	29	243	217	269
	Musselshell	30	21	39	2,930	2,840	3,021	27	18	36	200	176	223
	Stillwater	40	30	51	1,616	1,549	1,683	32	23	42	407	374	441
	Sweetgrass	38	28	48	1,535	1,470	1,601	19	12	26	515	477	553
	Wheatland	27	18	36	2,617	2,532	2,703	24	16	33	480	444	517
	Yellowstone	84	68	99	4,436	4,325	4,547	67	54	81	1,268	1,209	1,328
	R5 Unknown	5	2	9	11	5	16	5	2	9	11	5	16
	DISTRICT 6	138	118	157	15,744	15,534	15,953	130	110	149	5,448	5,324	5,571
	Blaine	24	16	33	3,775	3,672	3,877	24	16	33	237	212	263
	Daniels	5	2	9	278	250	306	5	2	9	127	108	146
	Hill	16	9	23	950	898	1,001	11	5	16	94	78	111
	Mccone	27	18	36	3,467	3,369	3,566	27	18	36	1,220	1,161	1,278
	Phillips	27	18	36	772	725	818	24	16	33	615	574	657
	Richland	27	18	36	3,985	3,880	4,091	27	18	36	1,454	1,391	1,518
	Roosevelt	8	3	13	432	397	466	8	3	13	353	322	385
	Sheridan	8	3	13	845	796	893	8	3	13	197	174	220
	Valley	22	14	29	1,214	1,156	1,272	22	14	29	1,125	1,069	1,181
	R6 Unknown	3	0	5	27	18	36	3	0	5	24	16	33
	DISTRICT 7	254	227	280	36,010	35,693	36,327	232	207	257	6,373	6,240	6,506
	Carter	24	16	33	4,050	3,944	4,156	19	12	26	545	506	584
	Custer	38	28	48	4,514	4,402	4,626	38	28	48	799	751	846
	Dawson	46	35	57	8,148	7,998	8,299	46	35	57	2,415	2,333	2,497
	Fallon	22	14	29	1,975	1,901	2,049	22	14	29	248	222	275

Montana Fish Wildlife and Parks
2002 Furbearer Survey Report: Confidence Bounds on Statistical Estimates
All Furbearer Activities Combined, by Species and Location

Species	Location	Trappers Hunters	LowBnd	UpBnd	Activity Days	Low Bnd	Up Bnd	Success Trapper	LowBnd	UpBnd	Total Harvest	Low Bnd	Up Bnd
ALL	Garfield	24	16	33	2,658	2,572	2,744	24	16	33	418	384	452
	Powder River	46	35	57	5,199	5,079	5,320	40	30	51	623	582	665
	Prairie	22	14	29	3,427	3,329	3,524	22	14	29	494	457	531
	Rosebud	40	30	51	2,358	2,277	2,439	30	21	39	256	230	283
	Treasure	19	12	26	3,664	3,563	3,765	16	9	23	575	535	615
	R7 Unknown	3	0	5	16	9	23	0	0	0	0	0	0
	DISTRICT ?	3	0	5	32	23	42	3	0	5	5	2	9
	Unknown	3	0	5	32	23	42	3	0	5	5	2	9
BEAVER	STATEWIDE	710	665	754	16,996	16,778	17,214	680	636	724	8,475	8,321	8,629
	DISTRICT 1	81	66	96	1,435	1,372	1,499	78	63	93	685	642	729
	Flathead	43	32	54	526	488	564	40	30	51	278	250	306
	Lincoln	24	16	33	669	626	712	24	16	33	335	304	365
	Sanders	19	12	26	240	214	266	19	12	26	73	59	87
	DISTRICT 2	124	106	143	3,035	2,943	3,127	113	96	131	1,071	1,016	1,126
	Deer Lodge	19	12	26	405	371	438	16	9	23	165	143	186
	Granite	16	9	23	197	174	220	13	7	20	108	91	125
	Mineral	5	2	9	108	91	125	5	2	9	51	39	63
	Missoula	49	37	60	882	833	932	40	30	51	259	232	286
	Powell	22	14	29	942	890	993	22	14	29	232	207	257
	Ravalli	24	16	33	502	464	539	22	14	29	256	230	283
	DISTRICT 3	181	158	203	4,770	4,655	4,886	175	153	198	2,296	2,216	2,376
	Beaverhead	38	28	48	1,090	1,035	1,145	38	28	48	747	702	793
	Broadwater	8	3	13	138	118	157	8	3	13	81	66	96
	Gallatin	59	46	72	1,033	980	1,087	57	44	69	483	446	520
	Jefferson	19	12	26	459	423	494	19	12	26	116	98	134
	Madison	49	37	60	1,249	1,190	1,308	46	35	57	499	462	536
	Park	27	18	36	720	676	765	27	18	36	343	312	374
	Silver Bow	3	0	5	81	66	96	3	0	5	27	18	36
	DISTRICT 4	146	126	166	2,558	2,473	2,642	138	118	157	2,040	1,964	2,115
	Cascade	35	25	45	583	542	623	35	25	45	316	286	345
	Chouteau	13	7	20	208	184	232	13	7	20	181	158	203
	Fergus	27	18	36	583	542	623	27	18	36	219	194	243
	Judith Basin	5	2	9	54	42	66	5	2	9	86	71	102
	Lewis & Clark	30	21	39	151	131	172	24	16	33	186	163	209
	Meagher	16	9	23	685	642	729	16	9	23	502	464	539
	Petroleum	3	0	5	27	18	36	3	0	5	19	12	26
	Pondera	5	2	9	108	91	125	5	2	9	353	322	385
	Teton	22	14	29	159	138	180	19	12	26	178	156	200
	DISTRICT 5	121	103	140	3,589	3,488	3,689	116	98	134	1,201	1,143	1,259
	Bighorn	8	3	13	162	141	183	8	3	13	127	108	146
	Carbon	11	5	16	251	224	277	11	5	16	97	81	114
	Golden Valley	8	3	13	505	467	542	5	2	9	46	35	57
	Musselshell	8	3	13	202	179	226	8	3	13	11	5	16
	Stillwater	19	12	26	451	415	486	16	9	23	143	123	163
	Sweetgrass	8	3	13	246	219	272	8	3	13	135	116	154
	Wheatland	22	14	29	863	814	913	19	12	26	213	189	238
	Yellowstone	43	32	54	909	859	960	43	32	54	429	394	464
	DISTRICT 6	43	32	54	542	503	581	43	32	54	777	730	824
	Blaine	5	2	9	59	46	72	5	2	9	116	98	134
	Hill	5	2	9	259	232	286	5	2	9	40	30	51
	Mccone	8	3	13	57	44	69	8	3	13	38	28	48
	Phillips	5	2	9	16	9	23	5	2	9	124	106	143
	Richland	5	2	9	49	37	60	5	2	9	54	42	66
	Sheridan	3	0	5	27	18	36	3	0	5	5	2	9
	Valley	13	7	20	76	61	90	13	7	20	399	366	433
	DISTRICT 7	38	28	48	1,033	980	1,087	38	28	48	399	366	433
	Carter	3	0	5	27	18	36	3	0	5	13	7	20
	Custer	5	2	9	22	14	29	5	2	9	11	5	16
	Dawson	13	7	20	308	278	337	13	7	20	246	219	272

Montana Fish Wildlife and Parks
2002 Furbearer Survey Report: Confidence Bounds on Statistical Estimates
All Furbearer Activities Combined, by Species and Location

Species	Location	Trappers Hunters	LowBnd	UpBnd	Activity Days	Low Bnd	Up Bnd	Success Trapper	LowBnd	UpBnd	Total Harvest	Low Bnd	Up Bnd
BEAVER	Fallon	3	0	5	243	217	269	3	0	5	16	9	23
	Powder River	3	0	5	27	18	36	3	0	5	22	14	29
	Prairie	8	3	13	351	319	382	8	3	13	70	56	84
	Treasure	3	0	5	57	44	69	3	0	5	22	14	29
	DISTRICT ?	3	0	5	32	23	42	3	0	5	5	2	9
	Unknown	3	0	5	32	23	42	3	0	5	5	2	9
OTTER	STATEWIDE	76	61	90	1,608	1,541	1,675	62	49	75	116	98	134
	DISTRICT 1	16	9	23	302	273	331	11	5	16	35	25	45
	Flathead	8	3	13	86	71	102	5	2	9	22	14	29
	Lincoln	5	2	9	175	153	198	3	0	5	8	3	13
	Sanders	3	0	5	40	30	51	3	0	5	5	2	9
	DISTRICT 2	24	16	33	356	325	388	22	14	29	24	16	33
	Granite	5	2	9	30	21	39	3	0	5	3	0	5
	Mineral	3	0	5	8	3	13	3	0	5	3	0	5
	Missoula	13	7	20	278	250	306	11	5	16	13	7	20
	Powell	3	0	5	38	28	48	3	0	5	3	0	5
	Ravalli	3	0	5	3	0	5	3	0	5	3	0	5
	DISTRICT 3	24	16	33	766	720	813	22	14	29	43	32	54
	Beaverhead	3	0	5	243	217	269	3	0	5	3	0	5
	Broadwater	3	0	5	81	66	96	3	0	5	3	0	5
	Gallatin	8	3	13	213	189	238	5	2	9	11	5	16
	Madison	3	0	5	11	5	16	3	0	5	3	0	5
	Park	8	3	13	219	194	243	8	3	13	24	16	33
	DISTRICT 4	11	5	16	103	86	119	8	3	13	11	5	16
	Cascade	5	2	9	62	49	75	5	2	9	8	3	13
	Lewis & Clark	5	2	9	40	30	51	3	0	5	3	0	5
	DISTRICT 5	3	0	5	81	66	96	3	0	5	3	0	5
	Sweetgrass	3	0	5	81	66	96	3	0	5	3	0	5
MUSKRAT	STATEWIDE	348	317	379	8,086	7,936	8,237	335	304	365	11,448	11,270	11,627
	DISTRICT 1	59	46	72	831	783	879	57	44	69	1,427	1,364	1,490
	Flathead	24	16	33	251	224	277	22	14	29	712	668	757
	Lake	3	0	5	16	9	23	3	0	5	103	86	119
	Lincoln	24	16	33	429	394	464	24	16	33	437	402	472
	Sanders	11	5	16	135	116	154	11	5	16	175	153	198
	DISTRICT 2	81	66	96	2,536	2,452	2,620	76	61	90	3,915	3,810	4,020
	Deer Lodge	13	7	20	345	314	376	11	5	16	507	470	545
	Granite	5	2	9	103	86	119	5	2	9	43	32	54
	Mineral	3	0	5	67	54	81	3	0	5	5	2	9
	Missoula	35	25	45	729	683	774	32	23	42	294	265	323
	Powell	13	7	20	639	597	682	13	7	20	424	389	458
	Ravalli	16	9	23	653	610	696	16	9	23	2,642	2,556	2,727
	DISTRICT 3	94	78	111	2,488	2,404	2,571	92	76	108	4,571	4,458	4,684
	Beaverhead	22	14	29	348	317	379	22	14	29	818	770	865
	Broadwater	5	2	9	108	91	125	5	2	9	35	25	45
	Gallatin	27	18	36	602	561	643	27	18	36	1,058	1,003	1,112
	Jefferson	8	3	13	92	76	108	5	2	9	46	35	57
	Madison	24	16	33	952	901	1,004	24	16	33	1,864	1,792	1,937
	Park	11	5	16	208	184	232	11	5	16	696	652	740
	Silver Bow	5	2	9	178	156	200	5	2	9	54	42	66
	DISTRICT 4	49	37	60	591	550	632	43	32	54	952	901	1,004
	Cascade	8	3	13	111	93	128	8	3	13	46	35	57
	Chouteau	3	0	5	3	0	5	3	0	5	8	3	13
	Fergus	8	3	13	154	133	175	8	3	13	227	201	252
	Glacier	3	0	5	19	12	26	3	0	5	30	21	39

Montana Fish Wildlife and Parks
2002 Furbearer Survey Report: Confidence Bounds on Statistical Estimates
All Furbearer Activities Combined, by Species and Location

Species	Location	Trappers Hunters	LowBnd	UpBnd	Activity Days	Low Bnd	Up Bnd	Success Trapper	LowBnd	UpBnd	Total Harvest	Low Bnd	Up Bnd
MUSKRAT	Lewis & Clark	16	9	23	121	103	140	13	7	20	208	184	232
	Meagher	5	2	9	65	51	78	3	0	5	8	3	13
	Teton	11	5	16	119	101	137	11	5	16	426	392	461
	DISTRICT 5	40	30	51	782	736	829	40	30	51	308	278	337
	Carbon	3	0	5	27	18	36	3	0	5	11	5	16
	Golden Valley	3	0	5	162	141	183	3	0	5	3	0	5
	Stillwater	3	0	5	11	5	16	3	0	5	8	3	13
	Sweetgrass	5	2	9	121	103	140	5	2	9	94	78	111
	Wheatland	3	0	5	35	25	45	3	0	5	8	3	13
	Yellowstone	24	16	33	426	392	461	24	16	33	183	161	206
	DISTRICT 6	16	9	23	297	268	326	16	9	23	156	136	177
	Daniels	3	0	5	57	44	69	3	0	5	32	23	42
	Hill	3	0	5	27	18	36	3	0	5	5	2	9
	Richland	5	2	9	146	126	166	5	2	9	13	7	20
	Sheridan	3	0	5	27	18	36	3	0	5	11	5	16
	Valley	3	0	5	40	30	51	3	0	5	94	78	111
	DISTRICT 7	19	12	26	561	522	601	19	12	26	119	101	137
	Dawson	8	3	13	146	126	166	8	3	13	43	32	54
	Fallon	3	0	5	162	141	183	3	0	5	38	28	48
	Powder River	3	0	5	11	5	16	3	0	5	5	2	9
	Prairie	3	0	5	162	141	183	3	0	5	22	14	29
	Treasure	3	0	5	81	66	96	3	0	5	11	5	16
MINK	STATEWIDE	246	219	272	5,758	5,631	5,885	213	189	238	1,071	1,016	1,126
	DISTRICT 1	35	25	45	413	379	447	27	18	36	92	76	108
	Flathead	13	7	20	89	73	105	8	3	13	11	5	16
	Lake	3	0	5	5	2	9	3	0	5	3	0	5
	Lincoln	11	5	16	200	176	223	11	5	16	73	59	87
	Sanders	8	3	13	119	101	137	5	2	9	5	2	9
	DISTRICT 2	51	39	63	1,530	1,465	1,595	46	35	57	229	204	255
	Deer Lodge	3	0	5	27	18	36	3	0	5	8	3	13
	Granite	5	2	9	54	42	66	3	0	5	3	0	5
	Mineral	5	2	9	148	128	169	5	2	9	13	7	20
	Missoula	19	12	26	375	343	407	13	7	20	30	21	39
	Powell	8	3	13	505	467	542	8	3	13	16	9	23
	Ravalli	13	7	20	421	387	455	13	7	20	159	138	180
	DISTRICT 3	84	68	99	2,061	1,986	2,137	73	59	87	564	524	604
	Beaverhead	19	12	26	264	237	292	16	9	23	46	35	57
	Broadwater	11	5	16	165	143	186	8	3	13	32	23	42
	Gallatin	22	14	29	596	555	637	22	14	29	248	222	275
	Jefferson	8	3	13	243	217	269	5	2	9	46	35	57
	Madison	22	14	29	507	470	545	19	12	26	159	138	180
	Park	8	3	13	205	181	229	8	3	13	30	21	39
	Silver Bow	3	0	5	81	66	96	3	0	5	3	0	5
	DISTRICT 4	35	25	45	380	348	413	32	23	42	94	78	111
	Cascade	11	5	16	111	93	128	11	5	16	67	54	81
	Fergus	5	2	9	138	118	157	5	2	9	8	3	13
	Lewis & Clark	8	3	13	32	23	42	8	3	13	11	5	16
	Meagher	3	0	5	27	18	36	3	0	5	3	0	5
	Pondera	3	0	5	8	3	13	3	0	5	3	0	5
	Teton	5	2	9	65	51	78	3	0	5	3	0	5
	DISTRICT 5	16	9	23	251	224	277	11	5	16	13	7	20
	Carbon	5	2	9	108	91	125	0	0	0	0	0	0
	Wheatland	3	0	5	16	9	23	3	0	5	3	0	5
	Yellowstone	8	3	13	127	108	146	8	3	13	11	5	16
	DISTRICT 6	16	9	23	650	608	693	13	7	20	38	28	48
	Blaine	5	2	9	526	488	564	3	0	5	5	2	9
	Daniels	3	0	5	57	44	69	3	0	5	24	16	33

Montana Fish Wildlife and Parks
2002 Furbearer Survey Report: Confidence Bounds on Statistical Estimates
All Furbearer Activities Combined, by Species and Location

Species	Location	Trappers Hunters	LowBnd	UpBnd	Activity Days	Low Bnd	Up Bnd	Success Trapper	LowBnd	UpBnd	Total Harvest	Low Bnd	Up Bnd
MINK	Hill	3	0	5	54	42	66	3	0	5	3	0	5
	Richland	3	0	5	3	0	5	3	0	5	3	0	5
	Valley	3	0	5	11	5	16	3	0	5	3	0	5
	DISTRICT 7	13	7	20	472	436	508	13	7	20	40	30	51
	Dawson	3	0	5	54	42	66	3	0	5	5	2	9
	Prairie	5	2	9	216	191	240	5	2	9	19	12	26
	Treasure	5	2	9	202	179	226	5	2	9	16	9	23
MARTEN	STATEWIDE	178	156	200	5,839	5,711	5,967	156	136	177	1,592	1,525	1,659
	DISTRICT 1	59	46	72	2,024	1,948	2,099	51	39	63	596	555	637
	Flathead	32	23	42	782	736	829	27	18	36	246	219	272
	Lincoln	30	21	39	1,241	1,182	1,300	27	18	36	351	319	382
	DISTRICT 2	62	49	75	1,810	1,739	1,882	51	39	63	256	230	283
	Deer Lodge	8	3	13	43	32	54	5	2	9	8	3	13
	Granite	11	5	16	248	222	275	5	2	9	43	32	54
	Mineral	11	5	16	459	423	494	11	5	16	43	32	54
	Missoula	24	16	33	710	665	754	22	14	29	94	78	111
	Powell	3	0	5	162	141	183	3	0	5	19	12	26
	Ravalli	5	2	9	189	166	212	5	2	9	49	37	60
	DISTRICT 3	51	39	63	1,859	1,787	1,931	49	37	60	731	686	776
	Beaverhead	19	12	26	923	872	974	19	12	26	502	464	539
	Gallatin	19	12	26	499	462	536	16	9	23	140	121	160
	Jefferson	3	0	5	162	141	183	3	0	5	5	2	9
	Madison	3	0	5	40	30	51	3	0	5	3	0	5
	Park	5	2	9	178	156	200	5	2	9	73	59	87
	Silver Bow	3	0	5	57	44	69	3	0	5	8	3	13
	DISTRICT 4	3	0	5	127	108	146	3	0	5	3	0	5
	Glacier	3	0	5	19	12	26	3	0	5	3	0	5
	Teton	3	0	5	108	91	125	0	0	0	0	0	0
	DISTRICT 5	3	0	5	19	12	26	3	0	5	5	2	9
	Bighorn	3	0	5	19	12	26	3	0	5	5	2	9
FISHER	STATEWIDE	16	9	23	348	317	379	11	5	16	11	5	16
	DISTRICT 1	8	3	13	140	121	160	5	2	9	5	2	9
	Lincoln	8	3	13	140	121	160	5	2	9	5	2	9
	DISTRICT 2	5	2	9	170	148	192	5	2	9	5	2	9
	Mineral	5	2	9	170	148	192	5	2	9	5	2	9
	DISTRICT 4	3	0	5	38	28	48	0	0	0	0	0	0
	Lewis & Clark	3	0	5	38	28	48	0	0	0	0	0	0
WOLVERINE	STATEWIDE	57	44	69	2,690	2,603	2,777	19	12	26	19	12	26
	DISTRICT 1	8	3	13	469	433	506	0	0	0	0	0	0
	Flathead	3	0	5	138	118	157	0	0	0	0	0	0
	Lincoln	8	3	13	332	301	362	0	0	0	0	0	0
	DISTRICT 2	8	3	13	337	307	368	3	0	5	3	0	5
	Granite	3	0	5	121	103	140	0	0	0	0	0	0
	Powell	3	0	5	162	141	183	0	0	0	0	0	0
	Ravalli	3	0	5	54	42	66	3	0	5	3	0	5
	DISTRICT 3	30	21	39	1,422	1,359	1,485	13	7	20	13	7	20
	Beaverhead	11	5	16	424	389	458	8	3	13	8	3	13
	Gallatin	5	2	9	283	255	311	3	0	5	3	0	5
	Jefferson	5	2	9	364	332	396	0	0	0	0	0	0

Montana Fish Wildlife and Parks
2002 Furbearer Survey Report: Confidence Bounds on Statistical Estimates
All Furbearer Activities Combined, by Species and Location

Species	Location	Trappers Hunters	LowBnd	UpBnd	Activity Days	Low Bnd	Up Bnd	Success Trapper	LowBnd	UpBnd	Total Harvest	Low Bnd	Up Bnd
WOLVERINE	Park	8	3	13	351	319	382	3	0	5	3	0	5
	DISTRICT 4	11	5	16	461	425	497	3	0	5	3	0	5
	Lewis & Clark	5	2	9	173	151	195	0	0	0	0	0	0
	Teton	5	2	9	289	260	317	3	0	5	3	0	5
BOBCAT	STATEWIDE	850	801	899	26,717	26,444	26,990	521	483	559	1,592	1,525	1,659
	DISTRICT 1	130	110	149	1,948	1,874	2,022	65	51	78	192	168	215
	Flathead	27	18	36	305	276	334	13	7	20	35	25	45
	Lake	13	7	20	121	103	140	0	0	0	0	0	0
	Lincoln	70	56	84	1,141	1,085	1,198	40	30	51	121	103	140
	Sanders	27	18	36	380	348	413	13	7	20	35	25	45
	DISTRICT 2	146	126	166	4,045	3,938	4,151	70	56	84	159	138	180
	Deer Lodge	19	12	26	167	146	189	8	3	13	8	3	13
	Granite	19	12	26	183	161	206	5	2	9	5	2	9
	Mineral	24	16	33	1,058	1,003	1,112	13	7	20	27	18	36
	Missoula	54	42	66	1,565	1,499	1,631	30	21	39	59	46	72
	Powell	16	9	23	286	258	314	3	0	5	13	7	20
	Ravalli	35	25	45	766	720	813	16	9	23	46	35	57
	R2 Unknown	3	0	5	19	12	26	0	0	0	0	0	0
	DISTRICT 3	162	141	183	3,394	3,297	3,492	76	61	90	175	153	198
	Beaverhead	32	23	42	515	477	553	16	9	23	32	23	42
	Broadwater	11	5	16	103	86	119	0	0	0	0	0	0
	Gallatin	22	14	29	291	263	320	5	2	9	11	5	16
	Jefferson	19	12	26	523	485	562	8	3	13	16	9	23
	Madison	49	37	60	1,176	1,119	1,234	27	18	36	65	51	78
	Park	38	28	48	529	490	567	13	7	20	40	30	51
	Silver Bow	13	7	20	256	230	283	5	2	9	11	5	16
	DISTRICT 4	156	136	177	4,498	4,386	4,610	89	73	105	202	179	226
	Cascade	30	21	39	567	527	606	11	5	16	16	9	23
	Chouteau	16	9	23	478	441	514	5	2	9	5	2	9
	Fergus	24	16	33	513	475	550	13	7	20	24	16	33
	Glacier	3	0	5	162	141	183	0	0	0	0	0	0
	Judith Basin	13	7	20	397	363	430	11	5	16	32	23	42
	Lewis & Clark	32	23	42	691	647	735	19	12	26	32	23	42
	Liberty	8	3	13	227	201	252	5	2	9	5	2	9
	Meagher	22	14	29	596	555	637	11	5	16	59	46	72
	Petroleum	5	2	9	81	66	96	3	0	5	8	3	13
	Pondera	3	0	5	81	66	96	3	0	5	11	5	16
	Teton	11	5	16	256	230	283	8	3	13	8	3	13
	Toole	5	2	9	451	415	486	0	0	0	0	0	0
	DISTRICT 5	127	108	146	3,559	3,459	3,659	86	71	102	270	242	297
	Bighorn	5	2	9	116	98	134	5	2	9	43	32	54
	Carbon	16	9	23	308	278	337	13	7	20	24	16	33
	Golden Valley	13	7	20	766	720	813	11	5	16	35	25	45
	Musselshell	22	14	29	648	605	690	16	9	23	24	16	33
	Stillwater	22	14	29	286	258	314	11	5	16	19	12	26
	Sweetgrass	27	18	36	448	413	483	8	3	13	54	42	66
	Wheatland	13	7	20	580	540	620	11	5	16	32	23	42
	Yellowstone	30	21	39	399	366	433	22	14	29	32	23	42
	R5 Unknown	3	0	5	8	3	13	3	0	5	5	2	9
	DISTRICT 6	35	25	45	1,471	1,406	1,535	22	14	29	67	54	81
	Blaine	3	0	5	513	475	550	0	0	0	0	0	0
	Daniels	3	0	5	54	42	66	3	0	5	8	3	13
	Hill	5	2	9	38	28	48	0	0	0	0	0	0
	Mccone	13	7	20	688	644	732	13	7	20	46	35	57
	Phillips	5	2	9	54	42	66	3	0	5	5	2	9
	Richland	5	2	9	111	93	128	3	0	5	5	2	9
	Roosevelt	3	0	5	8	3	13	0	0	0	0	0	0
	R6 Unknown	3	0	5	5	2	9	3	0	5	3	0	5
	DISTRICT 7	162	141	183	7,803	7,656	7,951	130	110	149	526	488	564

Montana Fish Wildlife and Parks
2002 Furbearer Survey Report: Confidence Bounds on Statistical Estimates
All Furbearer Activities Combined, by Species and Location

Species	Location	Trappers Hunters	LowBnd	UpBnd	Activity Days	Low Bnd	Up Bnd	Success Trapper	LowBnd	UpBnd	Total Harvest	Low Bnd	Up Bnd
BOBCAT	Carter	13	7	20	734	689	779	11	5	16	103	86	119
	Custer	22	14	29	1,257	1,198	1,317	22	14	29	78	63	93
	Dawson	24	16	33	1,365	1,304	1,427	22	14	29	57	44	69
	Fallon	11	5	16	183	161	206	3	0	5	3	0	5
	Garfield	16	9	23	612	571	654	16	9	23	62	49	75
	Powder River	35	25	45	1,767	1,697	1,838	32	23	42	140	121	160
	Prairie	13	7	20	750	704	796	8	3	13	27	18	36
	Rosebud	30	21	39	917	867	968	19	12	26	46	35	57
	Treasure	8	3	13	200	176	223	5	2	9	11	5	16
	R7 Unknown	3	0	5	16	9	23	0	0	0	0	0	0
WEASEL	STATEWIDE	105	88	122	3,006	2,914	3,097	94	78	111	405	371	438
	DISTRICT 1	59	46	72	1,449	1,385	1,513	59	46	72	248	222	275
	Flathead	38	28	48	834	785	882	38	28	48	156	136	177
	Lincoln	22	14	29	615	574	657	22	14	29	92	76	108
	DISTRICT 2	22	14	29	863	814	913	22	14	29	124	106	143
	Deer Lodge	3	0	5	27	18	36	3	0	5	3	0	5
	Granite	3	0	5	65	51	78	3	0	5	5	2	9
	Mineral	3	0	5	67	54	81	3	0	5	3	0	5
	Missoula	8	3	13	424	389	458	8	3	13	27	18	36
	Ravalli	5	2	9	281	253	309	5	2	9	86	71	102
	DISTRICT 3	16	9	23	262	235	289	13	7	20	32	23	42
	Beaverhead	3	0	5	67	54	81	3	0	5	3	0	5
	Gallatin	11	5	16	192	168	215	8	3	13	24	16	33
	Park	3	0	5	3	0	5	3	0	5	5	2	9
	DISTRICT 4	3	0	5	24	16	33	0	0	0	0	0	0
	Meagher	3	0	5	24	16	33	0	0	0	0	0	0
	DISTRICT 5	3	0	5	3	0	5	0	0	0	0	0	0
	Yellowstone	3	0	5	3	0	5	0	0	0	0	0	0
	DISTRICT 6	3	0	5	405	371	438	0	0	0	0	0	0
	Blaine	3	0	5	405	371	438	0	0	0	0	0	0
SKUNK	STATEWIDE	186	163	209	8,316	8,163	8,468	183	161	206	1,422	1,359	1,485
	DISTRICT 1	19	12	26	156	136	177	19	12	26	40	30	51
	Flathead	13	7	20	140	121	160	13	7	20	35	25	45
	Lincoln	5	2	9	16	9	23	5	2	9	5	2	9
	DISTRICT 2	38	28	48	1,560	1,494	1,626	38	28	48	224	199	249
	Missoula	24	16	33	564	524	604	24	16	33	65	51	78
	Powell	5	2	9	742	696	788	5	2	9	119	101	137
	Ravalli	8	3	13	254	227	280	8	3	13	40	30	51
	DISTRICT 3	43	32	54	1,317	1,256	1,377	43	32	54	421	387	455
	Beaverhead	13	7	20	488	451	525	13	7	20	170	148	192
	Broadwater	3	0	5	8	3	13	3	0	5	8	3	13
	Gallatin	13	7	20	532	493	570	13	7	20	54	42	66
	Madison	11	5	16	181	158	203	11	5	16	173	151	195
	Park	3	0	5	108	91	125	3	0	5	16	9	23
	DISTRICT 4	38	28	48	961	909	1,012	35	25	45	248	222	275
	Cascade	11	5	16	283	255	311	11	5	16	46	35	57
	Chouteau	3	0	5	3	0	5	3	0	5	5	2	9
	Fergus	5	2	9	100	83	117	5	2	9	46	35	57
	Lewis & Clark	8	3	13	30	21	39	8	3	13	19	12	26
	Meagher	3	0	5	183	161	206	3	0	5	94	78	111
	Pondera	3	0	5	81	66	96	3	0	5	32	23	42
	Teton	3	0	5	38	28	48	3	0	5	5	2	9
	Toole	3	0	5	243	217	269	0	0	0	0	0	0

Montana Fish Wildlife and Parks
2002 Furbearer Survey Report: Confidence Bounds on Statistical Estimates
All Furbearer Activities Combined, by Species and Location

Species	Location	Trappers Hunters	LowBnd	UpBnd	Activity Days	Low Bnd	Up Bnd	Success Trapper	LowBnd	UpBnd	Total Harvest	Low Bnd	Up Bnd
SKUNK	DISTRICT 5	24	16	33	1,203	1,145	1,261	24	16	33	154	133	175
	Carbon	5	2	9	140	121	160	3	0	5	8	3	13
	Musselshell	3	0	5	81	66	96	3	0	5	3	0	5
	Stillwater	11	5	16	275	247	303	11	5	16	59	46	72
	Wheatland	5	2	9	167	146	189	5	2	9	40	30	51
	Yellowstone	3	0	5	540	501	578	3	0	5	43	32	54
	DISTRICT 6	16	9	23	1,203	1,145	1,261	16	9	23	100	83	117
	Blaine	5	2	9	332	301	362	5	2	9	8	3	13
	Phillips	3	0	5	13	7	20	3	0	5	5	2	9
	Richland	5	2	9	782	736	829	5	2	9	73	59	87
	Valley	3	0	5	76	61	90	3	0	5	13	7	20
	DISTRICT 7	19	12	26	1,916	1,843	1,989	19	12	26	235	209	260
	Carter	5	2	9	513	475	550	5	2	9	94	78	111
	Dawson	8	3	13	890	841	940	8	3	13	100	83	117
	Fallon	3	0	5	108	91	125	3	0	5	16	9	23
	Treasure	3	0	5	405	371	438	3	0	5	24	16	33
COYOTE	STATEWIDE	853	804	901	34,925	34,613	35,237	731	686	776	10,725	10,552	10,898
	DISTRICT 1	84	68	99	1,319	1,259	1,380	51	39	63	175	153	198
	Flathead	38	28	48	542	503	581	22	14	29	46	35	57
	Lake	11	5	16	127	108	146	5	2	9	19	12	26
	Lincoln	27	18	36	451	415	486	19	12	26	94	78	111
	Sanders	13	7	20	194	171	218	5	2	9	13	7	20
	R1 Unknown	3	0	5	5	2	9	3	0	5	3	0	5
	DISTRICT 2	130	110	149	4,007	3,901	4,113	108	91	125	971	919	1,023
	Deer Lodge	16	9	23	92	76	108	11	5	16	57	44	69
	Granite	27	18	36	367	335	399	22	14	29	130	110	149
	Mineral	8	3	13	205	181	229	5	2	9	5	2	9
	Missoula	35	25	45	1,015	961	1,068	30	21	39	181	158	203
	Powell	13	7	20	1,047	993	1,101	13	7	20	353	322	385
	Ravalli	35	25	45	1,282	1,222	1,341	32	23	42	246	219	272
	DISTRICT 3	175	153	198	5,353	5,231	5,475	154	133	175	1,452	1,388	1,515
	Beaverhead	43	32	54	2,056	1,980	2,132	40	30	51	836	788	885
	Broadwater	16	9	23	289	260	317	16	9	23	127	108	146
	Gallatin	32	23	42	901	851	951	30	21	39	119	101	137
	Jefferson	19	12	26	534	496	573	11	5	16	27	18	36
	Madison	38	28	48	952	901	1,004	32	23	42	119	101	137
	Park	27	18	36	343	312	374	27	18	36	170	148	192
	Silver Bow	13	7	20	278	250	306	8	3	13	54	42	66
	DISTRICT 4	167	146	189	5,739	5,612	5,866	138	118	157	1,357	1,296	1,419
	Cascade	30	21	39	896	846	946	24	16	33	167	146	189
	Chouteau	32	23	42	494	457	531	27	18	36	200	176	223
	Fergus	30	21	39	469	433	506	16	9	23	65	51	78
	Glacier	5	2	9	173	151	195	5	2	9	16	9	23
	Judith Basin	5	2	9	702	657	746	5	2	9	289	260	317
	Lewis & Clark	35	25	45	491	454	528	22	14	29	57	44	69
	Liberty	11	5	16	386	353	419	11	5	16	81	66	96
	Meagher	13	7	20	167	146	189	13	7	20	43	32	54
	Petroleum	5	2	9	324	294	354	5	2	9	49	37	60
	Pondera	3	0	5	81	66	96	3	0	5	81	66	96
	Teton	13	7	20	863	814	913	13	7	20	46	35	57
	Toole	8	3	13	693	649	737	8	3	13	264	237	292
	DISTRICT 5	108	91	125	2,655	2,569	2,741	86	71	102	567	527	606
	Bighorn	3	0	5	270	242	297	3	0	5	162	141	183
	Carbon	8	3	13	189	166	212	5	2	9	40	30	51
	Golden Valley	13	7	20	337	307	368	13	7	20	84	68	99
	Musselshell	19	12	26	747	702	793	19	12	26	62	49	75
	Stillwater	13	7	20	181	158	203	11	5	16	38	28	48
	Sweetgrass	8	3	13	170	148	192	5	2	9	32	23	42
	Wheatland	16	9	23	181	158	203	11	5	16	22	14	29
	Yellowstone	35	25	45	577	537	618	24	16	33	121	103	140

Montana Fish Wildlife and Parks
2002 Furbearer Survey Report: Confidence Bounds on Statistical Estimates
All Furbearer Activities Combined, by Species and Location

Species	Location	Trappers Hunters	LowBnd	UpBnd	Activity Days	Low Bnd	Up Bnd	Success Trapper	LowBnd	UpBnd	Total Harvest	Low Bnd	Up Bnd
COYOTE	R5 Unknown	3	0	5	3	0	5	3	0	5	5	2	9
	DISTRICT 6	94	78	111	5,135	5,015	5,254	89	73	105	3,386	3,289	3,483
	Blaine	13	7	20	872	822	921	13	7	20	59	46	72
	Daniels	3	0	5	54	42	66	3	0	5	13	7	20
	Hill	5	2	9	113	96	131	3	0	5	16	9	23
	Mccone	22	14	29	982	930	1,034	22	14	29	861	812	910
	Phillips	19	12	26	526	488	564	16	9	23	432	397	466
	Richland	24	16	33	1,120	1,064	1,176	24	16	33	1,017	964	1,070
	Roosevelt	8	3	13	405	371	438	8	3	13	353	322	385
	Sheridan	8	3	13	421	387	455	8	3	13	148	128	169
	Valley	13	7	20	637	595	679	13	7	20	475	438	511
	R6 Unknown	3	0	5	5	2	9	3	0	5	11	5	16
	DISTRICT 7	167	146	189	10,717	10,544	10,890	162	141	183	2,817	2,728	2,906
	Carter	16	9	23	807	759	854	13	7	20	143	123	163
	Custer	27	18	36	1,516	1,451	1,581	27	18	36	577	537	618
	Dawson	38	28	48	2,558	2,473	2,642	38	28	48	1,214	1,156	1,272
	Fallon	19	12	26	737	691	782	19	12	26	116	98	134
	Garfield	11	5	16	993	940	1,046	11	5	16	154	133	175
	Powder River	32	23	42	1,797	1,726	1,868	30	21	39	324	294	354
	Prairie	13	7	20	774	728	821	13	7	20	97	81	114
	Rosebud	16	9	23	815	767	863	13	7	20	108	91	125
	Treasure	11	5	16	720	676	765	11	5	16	84	68	99
FOX	STATEWIDE	429	394	464	19,394	19,162	19,627	380	348	413	2,552	2,468	2,637
	DISTRICT 1	8	3	13	127	108	146	5	2	9	8	3	13
	Flathead	8	3	13	127	108	146	5	2	9	8	3	13
	DISTRICT 2	73	59	87	2,801	2,712	2,889	67	54	81	483	446	520
	Deer Lodge	8	3	13	116	98	134	5	2	9	13	7	20
	Granite	11	5	16	227	201	252	8	3	13	84	68	99
	Mineral	5	2	9	229	204	255	5	2	9	13	7	20
	Missoula	19	12	26	737	691	782	19	12	26	32	23	42
	Powell	11	5	16	931	880	982	8	3	13	132	113	151
	Ravalli	22	14	29	561	522	601	22	14	29	208	184	232
	DISTRICT 3	94	78	111	3,303	3,207	3,399	89	73	105	523	485	562
	Beaverhead	24	16	33	1,330	1,269	1,391	24	16	33	178	156	200
	Broadwater	11	5	16	210	186	235	11	5	16	100	83	117
	Gallatin	16	9	23	480	444	517	16	9	23	94	78	111
	Jefferson	11	5	16	367	335	399	5	2	9	24	16	33
	Madison	11	5	16	459	423	494	11	5	16	46	35	57
	Park	19	12	26	372	340	405	19	12	26	65	51	78
	Silver Bow	5	2	9	84	68	99	5	2	9	16	9	23
	DISTRICT 4	81	66	96	3,373	3,276	3,470	59	46	72	380	348	413
	Cascade	16	9	23	469	433	506	13	7	20	73	59	87
	Chouteau	8	3	13	216	191	240	3	0	5	19	12	26
	Fergus	8	3	13	240	214	266	5	2	9	5	2	9
	Glacier	5	2	9	173	151	195	5	2	9	19	12	26
	Judith Basin	3	0	5	162	141	183	3	0	5	3	0	5
	Lewis & Clark	24	16	33	397	363	430	13	7	20	81	66	96
	Liberty	5	2	9	297	268	326	3	0	5	13	7	20
	Meagher	3	0	5	35	25	45	0	0	0	0	0	0
	Pondera	5	2	9	135	116	154	5	2	9	30	21	39
	Teton	8	3	13	691	647	735	8	3	13	81	66	96
	Toole	8	3	13	559	519	598	8	3	13	57	44	69
	DISTRICT 5	59	46	72	1,986	1,911	2,060	46	35	57	216	191	240
	Bighorn	3	0	5	81	66	96	3	0	5	11	5	16
	Carbon	5	2	9	57	44	69	5	2	9	8	3	13
	Golden Valley	8	3	13	329	299	359	5	2	9	11	5	16
	Musselshell	13	7	20	809	762	857	13	7	20	30	21	39
	Stillwater	11	5	16	116	98	134	5	2	9	32	23	42
	Sweetgrass	3	0	5	162	141	183	3	0	5	81	66	96
	Wheatland	5	2	9	86	71	102	3	0	5	5	2	9
	Yellowstone	13	7	20	345	314	376	11	5	16	38	28	48

Montana Fish Wildlife and Parks
2002 Furbearer Survey Report: Confidence Bounds on Statistical Estimates
All Furbearer Activities Combined, by Species and Location

Species	Location	Trappers Hunters	LowBnd	UpBnd	Activity Days	Low Bnd	Up Bnd	Success Trapper	LowBnd	UpBnd	Total Harvest	Low Bnd	Up Bnd
FOX	DISTRICT 6	59	46	72	2,849	2,760	2,938	54	42	66	364	332	396
	Blaine	3	0	5	513	475	550	0	0	0	0	0	0
	Hill	3	0	5	108	91	125	3	0	5	5	2	9
	Mccone	13	7	20	917	867	968	13	7	20	173	151	195
	Phillips	11	5	16	81	66	96	11	5	16	22	14	29
	Richland	22	14	29	934	883	985	19	12	26	113	96	131
	Roosevelt	3	0	5	19	12	26	0	0	0	0	0	0
	Sheridan	8	3	13	178	156	200	8	3	13	16	9	23
	Valley	5	2	9	94	78	111	5	2	9	32	23	42
	R6 Unknown	3	0	5	5	2	9	3	0	5	3	0	5
	DISTRICT 7	89	73	105	4,957	4,839	5,074	84	68	99	577	537	618
	Carter	5	2	9	351	319	382	5	2	9	22	14	29
	Custer	13	7	20	502	464	539	13	7	20	40	30	51
	Dawson	24	16	33	1,252	1,193	1,311	24	16	33	229	204	255
	Fallon	8	3	13	424	389	458	8	3	13	40	30	51
	Garfield	8	3	13	567	527	606	8	3	13	151	131	172
	Powder River	11	5	16	442	407	478	5	2	9	46	35	57
	Prairie	11	5	16	675	631	718	8	3	13	16	9	23
	Rosebud	5	2	9	286	258	314	5	2	9	13	7	20
	Treasure	5	2	9	459	423	494	5	2	9	19	12	26
RACCOON	STATEWIDE	472	436	508	17,120	16,901	17,338	434	400	469	4,662	4,548	4,777
	DISTRICT 1	30	21	39	372	340	405	24	16	33	62	49	75
	Flathead	19	12	26	262	235	289	16	9	23	32	23	42
	Lincoln	3	0	5	81	66	96	3	0	5	24	16	33
	Sanders	8	3	13	30	21	39	5	2	9	5	2	9
	DISTRICT 2	35	25	45	1,260	1,201	1,319	35	25	45	283	255	311
	Deer Lodge	3	0	5	27	18	36	3	0	5	5	2	9
	Granite	3	0	5	3	0	5	3	0	5	3	0	5
	Missoula	5	2	9	297	268	326	5	2	9	5	2	9
	Powell	5	2	9	367	335	399	5	2	9	22	14	29
	Ravalli	19	12	26	567	527	606	19	12	26	248	222	275
	DISTRICT 3	105	88	122	2,809	2,720	2,897	105	88	122	939	888	990
	Beaverhead	27	18	36	610	569	651	27	18	36	219	194	243
	Broadwater	13	7	20	146	126	166	13	7	20	51	39	63
	Gallatin	35	25	45	1,023	969	1,076	32	23	42	216	191	240
	Jefferson	8	3	13	124	106	143	8	3	13	73	59	87
	Madison	27	18	36	669	626	712	27	18	36	332	301	362
	Park	13	7	20	146	126	166	13	7	20	40	30	51
	Silver Bow	5	2	9	92	76	108	3	0	5	8	3	13
	DISTRICT 4	100	83	117	2,366	2,285	2,448	73	59	87	410	376	444
	Cascade	35	25	45	432	397	466	27	18	36	210	186	235
	Chouteau	13	7	20	119	101	137	8	3	13	13	7	20
	Fergus	22	14	29	772	725	818	19	12	26	116	98	134
	Glacier	3	0	5	162	141	183	0	0	0	0	0	0
	Judith Basin	5	2	9	189	166	212	5	2	9	32	23	42
	Lewis & Clark	5	2	9	8	3	13	3	0	5	3	0	5
	Liberty	5	2	9	19	12	26	3	0	5	3	0	5
	Meagher	3	0	5	16	9	23	0	0	0	0	0	0
	Pondera	3	0	5	81	66	96	3	0	5	11	5	16
	Teton	11	5	16	119	101	137	8	3	13	11	5	16
	Toole	5	2	9	451	415	486	3	0	5	11	5	16
	DISTRICT 5	84	68	99	3,192	3,098	3,286	76	61	90	1,160	1,103	1,217
	Bighorn	5	2	9	283	255	311	5	2	9	138	118	157
	Carbon	13	7	20	343	312	374	13	7	20	116	98	134
	Golden Valley	3	0	5	108	91	125	3	0	5	59	46	72
	Musselshell	8	3	13	405	371	438	8	3	13	65	51	78
	Stillwater	11	5	16	297	268	326	8	3	13	108	91	125
	Sweetgrass	11	5	16	308	278	337	8	3	13	116	98	134
	Wheatland	8	3	13	340	309	371	8	3	13	148	128	169
	Yellowstone	27	18	36	1,109	1,053	1,165	24	16	33	410	376	444

Montana Fish Wildlife and Parks
2002 Furbearer Survey Report: Confidence Bounds on Statistical Estimates
All Furbearer Activities Combined, by Species and Location

Species	Location	Trappers Hunters	LowBnd	UpBnd	Activity Days	Low Bnd	Up Bnd	Success Trapper	LowBnd	UpBnd	Total Harvest	Low Bnd	Up Bnd
RACCOON	DISTRICT 6	54	42	66	2,253	2,174	2,332	49	37	60	380	348	413
	Blaine	11	5	16	542	503	581	8	3	13	19	12	26
	Daniels	3	0	5	57	44	69	3	0	5	49	37	60
	Hill	8	3	13	270	242	297	5	2	9	24	16	33
	Mccone	11	5	16	418	384	452	11	5	16	59	46	72
	Phillips	3	0	5	81	66	96	3	0	5	27	18	36
	Richland	11	5	16	599	558	640	11	5	16	121	103	140
	Sheridan	5	2	9	97	81	114	5	2	9	11	5	16
	Valley	5	2	9	183	161	206	5	2	9	65	51	78
	R6 Unknown	3	0	5	5	2	9	3	0	5	5	2	9
	DISTRICT 7	94	78	111	4,867	4,751	4,984	94	78	111	1,427	1,364	1,490
	Carter	13	7	20	637	595	679	11	5	16	121	103	140
	Custer	13	7	20	596	555	637	13	7	20	38	28	48
	Dawson	19	12	26	1,290	1,230	1,350	19	12	26	478	441	514
	Fallon	3	0	5	108	91	125	3	0	5	11	5	16
	Garfield	3	0	5	162	141	183	3	0	5	24	16	33
	Powder River	16	9	23	669	626	712	16	9	23	62	49	75
	Prairie	8	3	13	472	436	508	8	3	13	240	214	266
	Rosebud	11	5	16	178	156	200	11	5	16	86	71	102
	Treasure	11	5	16	755	710	801	11	5	16	367	335	399
BADGER	STATEWIDE	192	168	215	8,205	8,054	8,356	178	156	200	1,012	959	1,065
	DISTRICT 1	8	3	13	132	113	151	8	3	13	13	7	20
	Flathead	3	0	5	103	86	119	3	0	5	8	3	13
	Sanders	3	0	5	27	18	36	3	0	5	3	0	5
	R1 Unknown	3	0	5	3	0	5	3	0	5	3	0	5
	DISTRICT 2	5	2	9	135	116	154	5	2	9	24	16	33
	Granite	3	0	5	81	66	96	3	0	5	5	2	9
	Missoula	3	0	5	54	42	66	3	0	5	19	12	26
	DISTRICT 3	57	44	69	1,160	1,103	1,217	49	37	60	229	204	255
	Beaverhead	22	14	29	521	483	559	19	12	26	138	118	157
	Gallatin	11	5	16	240	214	266	11	5	16	51	39	63
	Jefferson	5	2	9	165	143	186	3	0	5	3	0	5
	Madison	13	7	20	205	181	229	11	5	16	24	16	33
	Park	5	2	9	30	21	39	5	2	9	13	7	20
	DISTRICT 4	38	28	48	1,738	1,668	1,807	35	25	45	378	345	410
	Cascade	13	7	20	359	327	391	13	7	20	154	133	175
	Chouteau	5	2	9	89	73	105	5	2	9	38	28	48
	Glacier	3	0	5	162	141	183	3	0	5	11	5	16
	Lewis & Clark	3	0	5	11	5	16	0	0	0	0	0	0
	Liberty	8	3	13	351	319	382	8	3	13	24	16	33
	Meagher	3	0	5	13	7	20	3	0	5	16	9	23
	Teton	3	0	5	59	46	72	3	0	5	13	7	20
	Toole	8	3	13	693	649	737	8	3	13	121	103	140
	DISTRICT 5	16	9	23	586	545	626	16	9	23	27	18	36
	Bighorn	3	0	5	216	191	240	3	0	5	8	3	13
	Golden Valley	5	2	9	308	278	337	5	2	9	5	2	9
	Musselshell	3	0	5	38	28	48	3	0	5	5	2	9
	Wheatland	5	2	9	24	16	33	5	2	9	8	3	13
	DISTRICT 6	22	14	29	907	856	957	19	12	26	116	98	134
	Blaine	3	0	5	3	0	5	3	0	5	3	0	5
	Hill	3	0	5	81	66	96	0	0	0	0	0	0
	Mccone	5	2	9	405	371	438	5	2	9	43	32	54
	Richland	3	0	5	243	217	269	3	0	5	54	42	66
	Sheridan	3	0	5	94	78	111	3	0	5	5	2	9
	Valley	3	0	5	76	61	90	3	0	5	8	3	13
	R6 Unknown	3	0	5	5	2	9	3	0	5	3	0	5
	DISTRICT 7	54	42	66	3,548	3,449	3,648	54	42	66	224	199	249
	Carter	11	5	16	928	877	979	8	3	13	49	37	60

Montana Fish Wildlife and Parks
2002 Furbearer Survey Report: Confidence Bounds on Statistical Estimates
All Furbearer Activities Combined, by Species and Location

Species	Location	Trappers Hunters	LowBnd	UpBnd	Activity Days	Low Bnd	Up Bnd	Success Trapper	LowBnd	UpBnd	Total Harvest	Low Bnd	Up Bnd
BADGER	Custer	11	5	16	621	579	662	11	5	16	54	42	66
	Dawson	8	3	13	286	258	314	8	3	13	43	32	54
	Fallon	3	0	5	11	5	16	3	0	5	8	3	13
	Garfield	5	2	9	324	294	354	5	2	9	27	18	36
	Powder River	8	3	13	486	449	522	8	3	13	24	16	33
	Prairie	3	0	5	27	18	36	3	0	5	3	0	5
	Rosebud	3	0	5	162	141	183	3	0	5	3	0	5
	Treasure	5	2	9	704	660	749	5	2	9	13	7	20
OTHER	STATEWIDE	24	16	33	1,864	1,792	1,937	19	12	26	324	294	354
	DISTRICT 1	3	0	5	175	153	198	3	0	5	59	46	72
	Flathead	3	0	5	175	153	198	3	0	5	59	46	72
	DISTRICT 2	5	2	9	372	340	405	5	2	9	11	5	16
	Powell	5	2	9	372	340	405	5	2	9	11	5	16
	DISTRICT 3	3	0	5	13	7	20	0	0	0	0	0	0
	Park	3	0	5	13	7	20	0	0	0	0	0	0
	DISTRICT 4	8	3	13	564	524	604	5	2	9	219	194	243
	Cascade	3	0	5	57	44	69	0	0	0	0	0	0
	Meagher	5	2	9	507	470	545	5	2	9	219	194	243
	DISTRICT 5	3	0	5	648	605	690	0	0	0	0	0	0
	Golden Valley	3	0	5	324	294	354	0	0	0	0	0	0
	Wheatland	3	0	5	324	294	354	0	0	0	0	0	0
	DISTRICT 6	3	0	5	11	5	16	3	0	5	27	18	36
	Blaine	3	0	5	11	5	16	3	0	5	27	18	36
	DISTRICT 7	3	0	5	81	66	96	3	0	5	8	3	13
	Treasure	3	0	5	81	66	96	3	0	5	8	3	13
UNKNOWN	STATEWIDE	5	2	9	76	61	90	3	0	5	35	25	45
	DISTRICT 6	3	0	5	22	14	29	3	0	5	35	25	45
	Valley	3	0	5	22	14	29	3	0	5	35	25	45
	DISTRICT 7	3	0	5	54	42	66	0	0	0	0	0	0
	Carter	3	0	5	54	42	66	0	0	0	0	0	0

March 16th, 2004

Montana Fish Wildlife and Parks
2002 Furbearer Survey Report: Confidence Bounds on Statistical Estimates
Trapping and Snaring Activities, by Species and Location

Species: ALL

Location	Trappers	LowBnd	UpBnd	Activity Days	Low Bnd	Up Bnd	Traps Set	Low Bnd	Up Bnd	Trap Days	Low Bnd	Up Bnd	Success Trapper	LowBnd	UpBnd	Total Harvest	Low Bnd	Up Bnd
STATEWIDE	1,344	1,282	1,405	140,715	140,088	141,342	72,100	71,652	72,549	3,929,841	3,926,529	3,933,153	1,220	1,161	1,278	39,671	39,338	40,004
DISTRICT 1	186	163	209	10,132	9,963	10,300	5,952	5,823	6,081	154,500	153,843	155,157	159	138	180	3,486	3,387	3,585
Flathead	105	88	122	4,185	4,077	4,293	1,956	1,882	2,030	36,423	36,104	36,741	94	78	111	1,600	1,533	1,667
Lake	11	5	16	173	151	195	92	76	108	1,155	1,098	1,212	5	2	9	121	103	140
Lincoln	59	46	72	4,814	4,698	4,929	3,286	3,191	3,382	104,716	104,175	105,257	51	39	63	1,473	1,409	1,537
Sanders	30	21	39	961	909	1,012	618	576	659	12,207	12,022	12,391	24	16	33	291	263	320
DISTRICT 2	227	201	252	22,349	22,099	22,599	9,141	8,982	9,301	524,294	523,085	525,504	194	171	218	7,423	7,279	7,567
Deer Lodge	32	23	42	1,120	1,064	1,176	513	475	550	10,955	10,780	11,129	24	16	33	739	694	785
Granite	38	28	48	1,557	1,491	1,623	1,168	1,111	1,225	26,218	25,948	26,489	27	18	36	399	366	433
Mineral	19	12	26	2,218	2,139	2,297	518	480	556	22,727	22,475	22,979	16	9	23	167	146	189
Missoula	86	71	102	7,129	6,987	7,270	2,132	2,054	2,209	81,655	81,177	82,132	78	63	93	1,047	993	1,101
Powell	32	23	42	6,071	5,941	6,201	2,895	2,805	2,985	289,341	288,442	290,239	32	23	42	1,327	1,267	1,388
Ravalli	35	25	45	4,236	4,127	4,345	1,905	1,832	1,978	93,324	92,814	93,835	32	23	42	3,742	3,640	3,845
R2 Unknown	3	0	5	19	12	26	11	5	16	76	61	90	0	0	0	0	0	0
DISTRICT 3	305	276	334	28,460	28,178	28,742	13,399	13,206	13,593	526,944	525,731	528,157	267	240	294	10,890	10,715	11,064
Beaverhead	59	46	72	8,016	7,867	8,166	4,541	4,428	4,654	236,354	235,542	237,166	59	46	72	2,960	2,869	3,051
Broadwater	24	16	33	1,055	1,001	1,109	769	723	815	11,033	10,857	11,208	19	12	26	394	361	427
Gallatin	97	81	114	6,300	6,168	6,433	2,752	2,664	2,840	93,691	93,180	94,203	86	71	102	2,385	2,304	2,467
Jefferson	32	23	42	2,928	2,837	3,018	869	820	918	22,435	22,185	22,686	24	16	33	324	294	354
Madison	73	59	87	6,065	5,935	6,196	2,887	2,797	2,977	117,635	117,062	118,208	65	51	78	3,249	3,153	3,344
Park	49	37	60	3,100	3,007	3,193	1,225	1,166	1,283	35,295	34,981	35,609	40	30	51	1,400	1,338	1,463
Silver Bow	16	9	23	996	943	1,048	356	325	388	10,501	10,330	10,672	13	7	20	178	156	200
DISTRICT 4	246	219	272	19,386	19,154	19,619	12,498	12,311	12,685	588,562	587,280	589,844	227	201	252	5,593	5,468	5,718
Cascade	54	42	66	3,629	3,528	3,730	1,743	1,673	1,813	85,616	85,127	86,104	51	39	63	1,058	1,003	1,112
Chouteau	19	12	26	1,225	1,166	1,283	669	626	712	21,847	21,600	22,094	13	7	20	278	250	306
Fergus	40	30	51	2,604	2,518	2,689	988	935	1,040	24,958	24,694	25,222	35	25	45	653	610	696
Glacier	8	3	13	847	799	896	310	281	340	16,472	16,258	16,687	8	3	13	70	56	84
Judith Basin	13	7	20	931	880	982	753	707	799	37,302	36,979	37,625	13	7	20	313	283	343
Lewis & Clark	57	44	69	1,910	1,837	1,983	936	885	987	19,492	19,258	19,725	51	39	63	569	529	609
Liberty	8	3	13	1,155	1,098	1,212	850	801	899	57,838	57,436	58,240	8	3	13	97	81	114
Meagher	32	23	42	2,210	2,131	2,288	1,592	1,525	1,659	107,622	107,074	108,170	32	23	42	915	864	965
Petroleum	5	2	9	405	371	438	270	242	297	14,300	14,100	14,500	5	2	9	76	61	90
Pondera	11	5	16	575	535	615	586	545	626	16,861	16,644	17,078	11	5	16	521	483	559
Teton	32	23	42	1,535	1,470	1,601	942	890	993	16,135	15,923	16,347	32	23	42	718	673	762
Toole	8	3	13	2,361	2,280	2,442	2,860	2,771	2,949	170,119	169,430	170,809	8	3	13	326	296	357

March 16th, 2004

Montana Fish Wildlife and Parks
2002 Furbearer Survey Report: Confidence Bounds on Statistical Estimates
Trapping and Snaring Activities, by Species and Location

Species: ALL

Location	Trappers	LowBnd	UpBnd	Activity Days	Low Bnd	Up Bnd	Traps Set	Low Bnd	Up Bnd	Trap Days	Low Bnd	Up Bnd	Success Trapper	LowBnd	UpBnd	Total Harvest	Low Bnd	Up Bnd
DISTRICT 5	183	161	206	16,839	16,622	17,056	7,366	7,223	7,509	416,287	415,209	417,365	170	148	192	3,313	3,217	3,410
Bighorn	11	5	16	1,139	1,082	1,195	523	485	562	37,202	36,880	37,525	11	5	16	491	454	528
Carbon	22	14	29	1,373	1,311	1,435	526	488	564	14,562	14,360	14,764	19	12	26	275	247	303
Golden Valley	16	9	23	2,588	2,503	2,673	1,303	1,243	1,364	127,275	126,679	127,871	13	7	20	181	158	203
Musselshell	22	14	29	2,569	2,484	2,653	672	629	715	34,596	34,285	34,907	19	12	26	130	110	149
Stillwater	27	18	36	1,336	1,275	1,397	515	477	553	12,992	12,801	13,182	22	14	29	324	294	354
Sweetgrass	22	14	29	1,354	1,293	1,416	1,460	1,396	1,524	51,001	50,623	51,378	19	12	26	510	472	548
Wheatland	22	14	29	2,412	2,330	2,494	1,179	1,122	1,236	106,963	106,417	107,510	19	12	26	397	363	430
Yellowstone	65	51	78	4,069	3,962	4,175	1,187	1,130	1,245	31,695	31,398	31,993	57	44	69	1,006	953	1,059
DISTRICT 6	86	71	102	13,386	13,192	13,579	9,147	8,987	9,307	635,405	634,073	636,737	86	71	102	4,360	4,250	4,471
Blaine	13	7	20	3,397	3,300	3,494	399	366	433	43,084	42,738	43,431	13	7	20	173	151	195
Daniels	3	0	5	170	148	192	194	171	218	4,080	3,973	4,186	3	0	5	105	88	122
Hill	5	2	9	448	413	483	86	71	102	4,587	4,474	4,700	5	2	9	59	46	72
Mccone	22	14	29	3,416	3,318	3,514	2,838	2,749	2,927	184,873	184,155	185,591	22	14	29	1,131	1,074	1,187
Phillips	11	5	16	483	446	520	278	250	306	13,974	13,776	14,171	11	5	16	362	330	393
Richland	22	14	29	3,289	3,193	3,385	3,988	3,882	4,093	323,516	322,565	324,466	22	14	29	1,201	1,143	1,259
Roosevelt	3	0	5	324	294	354	108	91	125	12,951	12,761	13,141	3	0	5	208	184	232
Sheridan	8	3	13	758	712	804	475	438	511	14,897	14,693	15,101	8	3	13	159	138	180
Valley	16	9	23	1,101	1,045	1,156	780	733	826	33,444	33,138	33,749	16	9	23	963	911	1,015
DISTRICT 7	192	168	215	30,130	29,840	30,420	14,570	14,368	14,772	1,083,525	1,081,786	1,085,264	183	161	206	4,600	4,487	4,714
Carter	19	12	26	3,686	3,584	3,787	1,937	1,864	2,011	154,416	153,760	155,073	16	9	23	461	425	497
Custer	30	21	39	3,583	3,483	3,683	1,605	1,538	1,672	80,597	80,123	81,071	30	21	39	505	467	542
Dawson	40	30	51	7,064	6,923	7,204	5,350	5,228	5,473	390,544	389,499	391,588	40	30	51	1,916	1,843	1,989
Fallon	11	5	16	1,214	1,156	1,272	421	387	455	26,388	26,117	26,660	11	5	16	154	133	175
Garfield	19	12	26	2,601	2,516	2,686	888	838	937	92,008	91,501	92,514	19	12	26	391	358	424
Powder River	35	25	45	4,455	4,343	4,566	3,297	3,201	3,393	271,147	270,277	272,017	30	21	39	469	433	506
Prairie	22	14	29	2,598	2,513	2,684	407	374	441	23,595	23,339	23,852	22	14	29	275	247	303
Rosebud	22	14	29	1,676	1,607	1,744	283	255	311	17,584	17,362	17,806	19	12	26	78	63	93
Treasure	11	5	16	3,254	3,159	3,349	380	348	413	27,246	26,970	27,522	11	5	16	351	319	382
DISTRICT ?	3	0	5	32	23	42	27	18	36	324	294	354	3	0	5	5	2	9
Unknown	3	0	5	32	23	42	27	18	36	324	294	354	3	0	5	5	2	9

March 16th, 2004

Montana Fish Wildlife and Parks
2002 Furbearer Survey Report: Confidence Bounds on Statistical Estimates
Trapping and Snaring Activities, by Species and Location

Species: BEAVER

Location	Trappers	LowBnd	UpBnd	Activity Days	Low Bnd	Up Bnd	Traps Set	Low Bnd	Up Bnd	Trap Days	Low Bnd	Up Bnd	Success Trapper	LowBnd	UpBnd	Total Harvest	Low Bnd	Up Bnd
STATEWIDE	710	665	754	16,996	16,778	17,214	7,150	7,009	7,291	272,226	271,354	273,098	680	636	724	8,475	8,321	8,629
DISTRICT 1	81	66	96	1,435	1,372	1,499	510	472	548	10,045	9,878	10,213	78	63	93	685	642	729
Flathead	43	32	54	526	488	564	170	148	192	1,932	1,858	2,005	40	30	51	278	250	306
Lincoln	24	16	33	669	626	712	254	227	280	6,988	6,849	7,128	24	16	33	335	304	365
Sanders	19	12	26	240	214	266	86	71	102	1,125	1,069	1,181	19	12	26	73	59	87
DISTRICT 2	124	106	143	3,035	2,943	3,127	1,012	959	1,065	31,841	31,543	32,139	113	96	131	1,071	1,016	1,126
Deer Lodge	19	12	26	405	371	438	130	110	149	2,849	2,760	2,938	16	9	23	165	143	186
Granite	16	9	23	197	174	220	127	108	146	1,349	1,288	1,410	13	7	20	108	91	125
Mineral	5	2	9	108	91	125	35	25	45	661	618	704	5	2	9	51	39	63
Missoula	49	37	60	882	833	932	294	265	323	6,208	6,077	6,340	40	30	51	259	232	286
Powell	22	14	29	942	890	993	175	153	198	9,287	9,126	9,448	22	14	29	232	207	257
Ravalli	24	16	33	502	464	539	251	224	277	11,486	11,307	11,665	22	14	29	256	230	283
DISTRICT 3	181	158	203	4,770	4,655	4,886	2,013	1,938	2,088	72,996	72,545	73,448	175	153	198	2,296	2,216	2,376
Beaverhead	38	28	48	1,090	1,035	1,145	456	420	492	25,241	24,976	25,507	38	28	48	747	702	793
Broadwater	8	3	13	138	118	157	32	23	42	496	459	534	8	3	13	81	66	96
Gallatin	59	46	72	1,033	980	1,087	518	480	556	13,094	12,903	13,285	57	44	69	483	446	520
Jefferson	19	12	26	459	423	494	173	151	195	4,174	4,066	4,282	19	12	26	116	98	134
Madison	49	37	60	1,249	1,190	1,308	545	506	584	20,752	20,511	20,992	46	35	57	499	462	536
Park	27	18	36	720	676	765	283	255	311	9,077	8,917	9,236	27	18	36	343	312	374
Silver Bow	3	0	5	81	66	96	5	2	9	162	141	183	3	0	5	27	18	36
DISTRICT 4	146	126	166	2,558	2,473	2,642	1,533	1,467	1,598	54,808	54,417	55,199	138	118	157	2,040	1,964	2,115
Cascade	35	25	45	583	542	623	299	271	328	7,013	6,873	7,152	35	25	45	316	286	345
Chouteau	13	7	20	208	184	232	89	73	105	1,419	1,356	1,482	13	7	20	181	158	203
Fergus	27	18	36	583	542	623	235	209	260	4,196	4,087	4,304	27	18	36	219	194	243
Judith Basin	5	2	9	54	42	66	46	35	57	459	423	494	5	2	9	86	71	102
Lewis & Clark	30	21	39	151	131	172	159	138	180	1,004	951	1,057	24	16	33	186	163	209
Meagher	16	9	23	685	642	729	434	400	469	36,900	36,579	37,221	16	9	23	502	464	539
Petroleum	3	0	5	27	18	36	27	18	36	270	242	297	3	0	5	19	12	26
Pondera	5	2	9	108	91	125	78	63	93	2,132	2,054	2,209	5	2	9	353	322	385
Teton	22	14	29	159	138	180	165	143	186	1,417	1,354	1,479	19	12	26	178	156	200
DISTRICT 5	121	103	140	3,589	3,488	3,689	1,338	1,277	1,399	86,393	85,902	86,884	116	98	134	1,201	1,143	1,259
Bighorn	8	3	13	162	141	183	30	21	39	556	516	595	8	3	13	127	108	146
Carbon	11	5	16	251	224	277	76	61	90	2,803	2,715	2,892	11	5	16	97	81	114
Golden Valley	8	3	13	505	467	542	310	281	340	34,091	33,783	34,400	5	2	9	46	35	57
Musselshell	8	3	13	202	179	226	35	25	45	1,077	1,022	1,131	8	3	13	11	5	16
Stillwater	19	12	26	451	415	486	119	101	137	2,512	2,428	2,596	16	9	23	143	123	163
Sweetgrass	8	3	13	246	219	272	73	59	87	2,930	2,840	3,021	8	3	13	135	116	154
Wheatland	22	14	29	863	814	913	399	366	433	35,432	35,118	35,747	19	12	26	213	189	238
Yellowstone	43	32	54	909	859	960	297	268	326	6,991	6,851	7,131	43	32	54	429	394	464

March 16th, 2004

Montana Fish Wildlife and Parks
2002 Furbearer Survey Report: Confidence Bounds on Statistical Estimates
Trapping and Snaring Activities, by Species and Location

Species: BEAVER

Location	Trappers	LowBnd	UpBnd	Activity Days	Low Bnd	Up Bnd	Traps Set	Low Bnd	Up Bnd	Trap Days	Low Bnd	Up Bnd	Success Trapper	LowBnd	UpBnd	Total Harvest	Low Bnd	Up Bnd
DISTRICT 6	43	32	54	542	503	581	397	363	430	6,462	6,328	6,596	43	32	54	777	730	824
Blaine	5	2	9	59	46	72	78	63	93	1,031	977	1,084	5	2	9	116	98	134
Hill	5	2	9	259	232	286	54	42	66	3,723	3,622	3,825	5	2	9	40	30	51
Mccone	8	3	13	57	44	69	27	18	36	224	199	249	8	3	13	38	28	48
Phillips	5	2	9	16	9	23	124	106	143	610	569	651	5	2	9	124	106	143
Richland	5	2	9	49	37	60	35	25	45	286	258	314	5	2	9	54	42	66
Sheridan	3	0	5	27	18	36	5	2	9	54	42	66	3	0	5	5	2	9
Valley	13	7	20	76	61	90	73	59	87	534	496	573	13	7	20	399	366	433
DISTRICT 7	38	28	48	1,033	980	1,087	321	291	351	9,357	9,196	9,519	38	28	48	399	366	433
Carter	3	0	5	27	18	36	13	7	20	135	116	154	3	0	5	13	7	20
Custer	5	2	9	22	14	29	19	12	26	84	68	99	5	2	9	11	5	16
Dawson	13	7	20	308	278	337	170	148	192	4,004	3,898	4,110	13	7	20	246	219	272
Fallon	3	0	5	243	217	269	27	18	36	2,428	2,346	2,511	3	0	5	16	9	23
Powder River	3	0	5	27	18	36	27	18	36	270	242	297	3	0	5	22	14	29
Prairie	8	3	13	351	319	382	57	44	69	2,266	2,187	2,346	8	3	13	70	56	84
Treasure	3	0	5	57	44	69	8	3	13	170	148	192	3	0	5	22	14	29
DISTRICT ?	3	0	5	32	23	42	27	18	36	324	294	354	3	0	5	5	2	9
Unknown	3	0	5	32	23	42	27	18	36	324	294	354	3	0	5	5	2	9

March 16th, 2004

Montana Fish Wildlife and Parks
2002 Furbearer Survey Report: Confidence Bounds on Statistical Estimates
Trapping and Snaring Activities, by Species and Location

Species: OTTER

Location	Trappers	LowBnd	UpBnd	Activity Days	Low Bnd	Up Bnd	Traps Set	Low Bnd	Up Bnd	Trap Days	Low Bnd	Up Bnd	Success Trapper	LowBnd	UpBnd	Total Harvest	Low Bnd	Up Bnd
STATEWIDE	76	61	90	1,608	1,541	1,675	380	348	413	9,695	9,530	9,859	62	49	75	116	98	134
DISTRICT 1	16	9	23	302	273	331	119	101	137	2,466	2,383	2,549	11	5	16	35	25	45
Flathead	8	3	13	86	71	102	30	21	39	442	407	478	5	2	9	22	14	29
Lincoln	5	2	9	175	153	198	57	44	69	1,538	1,472	1,603	3	0	5	8	3	13
Sanders	3	0	5	40	30	51	32	23	42	486	449	522	3	0	5	5	2	9
DISTRICT 2	24	16	33	356	325	388	73	59	87	1,967	1,893	2,041	22	14	29	24	16	33
Granite	5	2	9	30	21	39	22	14	29	113	96	131	3	0	5	3	0	5
Mineral	3	0	5	8	3	13	3	0	5	8	3	13	3	0	5	3	0	5
Missoula	13	7	20	278	250	306	43	32	54	1,805	1,734	1,876	11	5	16	13	7	20
Powell	3	0	5	38	28	48	3	0	5	38	28	48	3	0	5	3	0	5
Ravalli	3	0	5	3	0	5	3	0	5	3	0	5	3	0	5	3	0	5
DISTRICT 3	24	16	33	766	720	813	105	88	122	3,651	3,550	3,752	22	14	29	43	32	54
Beaverhead	3	0	5	243	217	269	16	9	23	1,457	1,393	1,521	3	0	5	3	0	5
Broadwater	3	0	5	81	66	96	5	2	9	162	141	183	3	0	5	3	0	5
Gallatin	8	3	13	213	189	238	24	16	33	591	550	632	5	2	9	11	5	16
Madison	3	0	5	11	5	16	3	0	5	11	5	16	3	0	5	3	0	5
Park	8	3	13	219	194	243	57	44	69	1,430	1,367	1,493	8	3	13	24	16	33
DISTRICT 4	11	5	16	103	86	119	40	30	51	316	286	345	8	3	13	11	5	16
Cascade	5	2	9	62	49	75	5	2	9	62	49	75	5	2	9	8	3	13
Lewis & Clark	5	2	9	40	30	51	35	25	45	254	227	280	3	0	5	3	0	5
DISTRICT 5	3	0	5	81	66	96	43	32	54	1,295	1,235	1,355	3	0	5	3	0	5
Sweetgrass	3	0	5	81	66	96	43	32	54	1,295	1,235	1,355	3	0	5	3	0	5

Montana Fish Wildlife and Parks
2002 Furbearer Survey Report: Confidence Bounds on Statistical Estimates
Trapping and Snaring Activities, by Species and Location

Species: MUSKRAT

Location	Trappers	LowBnd	UpBnd	Activity Days	Low Bnd	Up Bnd	Traps Set	Low Bnd	Up Bnd	Trap Days	Low Bnd	Up Bnd	Success Trapper	LowBnd	UpBnd	Total Harvest	Low Bnd	Up Bnd
STATEWIDE	348	317	379	8,086	7,936	8,237	4,948	4,831	5,066	149,756	149,110	150,403	335	304	365	11,448	11,270	11,627
DISTRICT 1	59	46	72	831	783	879	858	809	907	12,260	12,075	12,445	57	44	69	1,427	1,364	1,490
Flathead	24	16	33	251	224	277	321	291	351	2,836	2,747	2,925	22	14	29	712	668	757
Lake	3	0	5	16	9	23	32	23	42	194	171	218	3	0	5	103	86	119
Lincoln	24	16	33	429	394	464	391	358	424	7,922	7,773	8,071	24	16	33	437	402	472
Sanders	11	5	16	135	116	154	113	96	131	1,309	1,248	1,369	11	5	16	175	153	198
DISTRICT 2	81	66	96	2,536	2,452	2,620	1,193	1,135	1,250	54,325	53,935	54,714	76	61	90	3,915	3,810	4,020
Deer Lodge	13	7	20	345	314	376	154	133	175	4,579	4,466	4,692	11	5	16	507	470	545
Granite	5	2	9	103	86	119	49	37	60	842	793	890	5	2	9	43	32	54
Mineral	3	0	5	67	54	81	22	14	29	540	501	578	3	0	5	5	2	9
Missoula	35	25	45	729	683	774	243	217	269	7,576	7,431	7,722	32	23	42	294	265	323
Powell	13	7	20	639	597	682	167	146	189	9,854	9,688	10,020	13	7	20	424	389	458
Ravalli	16	9	23	653	610	696	559	519	598	30,934	30,641	31,228	16	9	23	2,642	2,556	2,727
DISTRICT 3	94	78	111	2,488	2,404	2,571	1,654	1,586	1,722	60,191	59,781	60,601	92	76	108	4,571	4,458	4,684
Beaverhead	22	14	29	348	317	379	340	309	371	7,021	6,881	7,161	22	14	29	818	770	865
Broadwater	5	2	9	108	91	125	38	28	48	486	449	522	5	2	9	35	25	45
Gallatin	27	18	36	602	561	643	556	516	595	20,773	20,532	21,014	27	18	36	1,058	1,003	1,112
Jefferson	8	3	13	92	76	108	127	108	146	2,223	2,145	2,302	5	2	9	46	35	57
Madison	24	16	33	952	901	1,004	472	436	508	26,750	26,476	27,023	24	16	33	1,864	1,792	1,937
Park	11	5	16	208	184	232	105	88	122	2,404	2,322	2,486	11	5	16	696	652	740
Silver Bow	5	2	9	178	156	200	16	9	23	534	496	573	5	2	9	54	42	66
DISTRICT 4	49	37	60	591	550	632	645	602	687	8,251	8,099	8,403	43	32	54	952	901	1,004
Cascade	8	3	13	111	93	128	54	42	66	836	788	885	8	3	13	46	35	57
Chouteau	3	0	5	3	0	5	3	0	5	3	0	5	3	0	5	8	3	13
Fergus	8	3	13	154	133	175	148	128	169	3,116	3,023	3,210	8	3	13	227	201	252
Glacier	3	0	5	19	12	26	16	9	23	113	96	131	3	0	5	30	21	39
Lewis & Clark	16	9	23	121	103	140	221	196	246	1,819	1,747	1,890	13	7	20	208	184	232
Meagher	5	2	9	65	51	78	32	23	42	356	325	388	3	0	5	8	3	13
Teton	11	5	16	119	101	137	170	148	192	2,007	1,933	2,082	11	5	16	426	392	461
DISTRICT 5	40	30	51	782	736	829	297	268	326	6,748	6,611	6,885	40	30	51	308	278	337
Carbon	3	0	5	27	18	36	11	5	16	108	91	125	3	0	5	11	5	16
Golden Valley	3	0	5	162	141	183	27	18	36	1,619	1,552	1,686	3	0	5	3	0	5
Stillwater	3	0	5	11	5	16	8	3	13	32	23	42	3	0	5	8	3	13
Sweetgrass	5	2	9	121	103	140	67	54	81	1,417	1,354	1,479	5	2	9	94	78	111
Wheatland	3	0	5	35	25	45	16	9	23	210	186	235	3	0	5	8	3	13
Yellowstone	24	16	33	426	392	461	167	146	189	3,362	3,265	3,459	24	16	33	183	161	206

March 16th, 2004

Montana Fish Wildlife and Parks
2002 Furbearer Survey Report: Confidence Bounds on Statistical Estimates
Trapping and Snaring Activities, by Species and Location

Species: MUSKRAT

Location	Trappers	LowBnd	UpBnd	Activity Days	Low Bnd	Up Bnd	Traps Set	Low Bnd	Up Bnd	Trap Days	Low Bnd	Up Bnd	Success Trapper	LowBnd	UpBnd	Total Harvest	Low Bnd	Up Bnd
DISTRICT 6	16	9	23	297	268	326	138	118	157	3,297	3,201	3,393	16	9	23	156	136	177
Daniels	3	0	5	57	44	69	65	51	78	1,360	1,298	1,421	3	0	5	32	23	42
Hill	3	0	5	27	18	36	5	2	9	54	42	66	3	0	5	5	2	9
Richland	5	2	9	146	126	166	32	23	42	1,371	1,309	1,433	5	2	9	13	7	20
Sheridan	3	0	5	27	18	36	3	0	5	27	18	36	3	0	5	11	5	16
Valley	3	0	5	40	30	51	32	23	42	486	449	522	3	0	5	94	78	111
DISTRICT 7	19	12	26	561	522	601	165	143	186	4,684	4,570	4,798	19	12	26	119	101	137
Dawson	8	3	13	146	126	166	105	88	122	2,072	1,996	2,148	8	3	13	43	32	54
Fallon	3	0	5	162	141	183	27	18	36	1,619	1,552	1,686	3	0	5	38	28	48
Powder River	3	0	5	11	5	16	5	2	9	22	14	29	3	0	5	5	2	9
Prairie	3	0	5	162	141	183	5	2	9	324	294	354	3	0	5	22	14	29
Treasure	3	0	5	81	66	96	22	14	29	648	605	690	3	0	5	11	5	16

March 16th, 2004 page 8

Montana Fish Wildlife and Parks
2002 Furbearer Survey Report: Confidence Bounds on Statistical Estimates
Trapping and Snaring Activities, by Species and Location

Species: MINK

Location	Trappers	LowBnd	UpBnd	Activity Days	Low Bnd	Up Bnd	Traps Set	Low Bnd	Up Bnd	Trap Days	Low Bnd	Up Bnd	Success Trapper	LowBnd	UpBnd	Total Harvest	Low Bnd	Up Bnd
STATEWIDE	246	219	272	5,758	5,631	5,885	2,272	2,192	2,351	61,626	61,211	62,041	213	189	238	1,071	1,016	1,126
DISTRICT 1	35	25	45	413	379	447	483	446	520	8,143	7,992	8,294	27	18	36	92	76	108
Flathead	13	7	20	89	73	105	89	73	105	486	449	522	8	3	13	11	5	16
Lake	3	0	5	5	2	9	3	0	5	5	2	9	3	0	5	3	0	5
Lincoln	11	5	16	200	176	223	362	330	393	7,166	7,025	7,308	11	5	16	73	59	87
Sanders	8	3	13	119	101	137	30	21	39	486	449	522	5	2	9	5	2	9
DISTRICT 2	51	39	63	1,530	1,465	1,595	413	379	447	16,648	16,432	16,863	46	35	57	229	204	255
Deer Lodge	3	0	5	27	18	36	16	9	23	162	141	183	3	0	5	8	3	13
Granite	5	2	9	54	42	66	8	3	13	92	76	108	3	0	5	3	0	5
Mineral	5	2	9	148	128	169	32	23	42	863	814	913	5	2	9	13	7	20
Missoula	19	12	26	375	343	407	103	86	119	2,682	2,595	2,769	13	7	20	30	21	39
Powell	8	3	13	505	467	542	97	81	114	5,100	4,980	5,219	8	3	13	16	9	23
Ravalli	13	7	20	421	387	455	156	136	177	7,749	7,602	7,896	13	7	20	159	138	180
DISTRICT 3	84	68	99	2,061	1,986	2,137	923	872	974	26,170	25,899	26,440	73	59	87	564	524	604
Beaverhead	19	12	26	264	237	292	219	194	243	4,646	4,532	4,760	16	9	23	46	35	57
Broadwater	11	5	16	165	143	186	70	56	84	826	778	874	8	3	13	32	23	42
Gallatin	22	14	29	596	555	637	227	201	252	10,167	9,998	10,335	22	14	29	248	222	275
Jefferson	8	3	13	243	217	269	119	101	137	2,536	2,452	2,620	5	2	9	46	35	57
Madison	22	14	29	507	470	545	197	174	220	5,742	5,615	5,868	19	12	26	159	138	180
Park	8	3	13	205	181	229	84	68	99	2,010	1,935	2,085	8	3	13	30	21	39
Silver Bow	3	0	5	81	66	96	8	3	13	243	217	269	3	0	5	3	0	5
DISTRICT 4	35	25	45	380	348	413	208	184	232	2,442	2,359	2,524	32	23	42	94	78	111
Cascade	11	5	16	111	93	128	103	86	119	1,074	1,019	1,129	11	5	16	67	54	81
Fergus	5	2	9	138	118	157	22	14	29	575	535	615	5	2	9	8	3	13
Lewis & Clark	8	3	13	32	23	42	22	14	29	154	133	175	8	3	13	11	5	16
Meagher	3	0	5	27	18	36	24	16	33	243	217	269	3	0	5	3	0	5
Pondera	3	0	5	8	3	13	8	3	13	24	16	33	3	0	5	3	0	5
Teton	5	2	9	65	51	78	30	21	39	372	340	405	3	0	5	3	0	5
DISTRICT 5	16	9	23	251	224	277	81	66	96	880	830	929	11	5	16	13	7	20
Carbon	5	2	9	108	91	125	13	7	20	189	166	212	0	0	0	0	0	0
Wheatland	3	0	5	16	9	23	5	2	9	32	23	42	3	0	5	3	0	5
Yellowstone	8	3	13	127	108	146	62	49	75	658	615	701	8	3	13	11	5	16
DISTRICT 6	16	9	23	650	608	693	130	110	149	6,090	5,959	6,220	13	7	20	38	28	48
Blaine	5	2	9	526	488	564	35	25	45	4,412	4,301	4,522	3	0	5	5	2	9
Daniels	3	0	5	57	44	69	65	51	78	1,360	1,298	1,421	3	0	5	24	16	33
Hill	3	0	5	54	42	66	13	7	20	270	242	297	3	0	5	3	0	5
Richland	3	0	5	3	0	5	5	2	9	5	2	9	3	0	5	3	0	5
Valley	3	0	5	11	5	16	11	5	16	43	32	54	3	0	5	3	0	5

March 16th, 2004 page 9

Montana Fish Wildlife and Parks
2002 Furbearer Survey Report: Confidence Bounds on Statistical Estimates
Trapping and Snaring Activities, by Species and Location

Species: MINK

Location	Trappers	LowBnd	UpBnd	Activity Days	Low Bnd	Up Bnd	Traps Set	Low Bnd	Up Bnd	Trap Days	Low Bnd	Up Bnd	Success Trapper	LowBnd	UpBnd	Total Harvest	Low Bnd	Up Bnd
DISTRICT 7	13	7	20	472	436	508	35	25	45	1,255	1,195	1,314	13	7	20	40	30	51
Dawson	3	0	5	54	42	66	5	2	9	108	91	125	3	0	5	5	2	9
Prairie	5	2	9	216	191	240	22	14	29	863	814	913	5	2	9	19	12	26
Treasure	5	2	9	202	179	226	8	3	13	283	255	311	5	2	9	16	9	23

March 16th, 2004 page 10

Montana Fish Wildlife and Parks
2002 Furbearer Survey Report: Confidence Bounds on Statistical Estimates
Trapping and Snaring Activities, by Species and Location

Species: MARTEN

Location	Trappers	LowBnd	UpBnd	Activity Days	Low Bnd	Up Bnd	Traps Set	Low Bnd	Up Bnd	Trap Days	Low Bnd	Up Bnd	Success Trapper	LowBnd	UpBnd	Total Harvest	Low Bnd	Up Bnd
STATEWIDE	178	156	200	5,839	5,711	5,967	3,127	3,034	3,221	119,324	118,747	119,901	156	136	177	1,592	1,525	1,659
DISTRICT 1	59	46	72	2,024	1,948	2,099	1,268	1,209	1,328	51,122	50,744	51,500	51	39	63	596	555	637
Flathead	32	23	42	782	736	829	407	374	441	8,221	8,070	8,373	27	18	36	246	219	272
Lincoln	30	21	39	1,241	1,182	1,300	861	812	910	42,901	42,555	43,247	27	18	36	351	319	382
DISTRICT 2	62	49	75	1,810	1,739	1,882	772	725	818	23,142	22,888	23,396	51	39	63	256	230	283
Deer Lodge	8	3	13	43	32	54	73	59	87	505	467	542	5	2	9	8	3	13
Granite	11	5	16	248	222	275	197	174	220	5,707	5,580	5,833	5	2	9	43	32	54
Mineral	11	5	16	459	423	494	132	113	151	5,828	5,700	5,956	11	5	16	43	32	54
Missoula	24	16	33	710	665	754	232	207	257	6,003	5,874	6,133	22	14	29	94	78	111
Powell	3	0	5	162	141	183	27	18	36	1,619	1,552	1,686	3	0	5	19	12	26
Ravalli	5	2	9	189	166	212	111	93	128	3,481	3,382	3,579	5	2	9	49	37	60
DISTRICT 3	51	39	63	1,859	1,787	1,931	1,041	988	1,095	44,560	44,208	44,913	49	37	60	731	686	776
Beaverhead	19	12	26	923	872	974	604	563	645	32,162	31,863	32,462	19	12	26	502	464	539
Gallatin	19	12	26	499	462	536	262	235	289	6,449	6,314	6,583	16	9	23	140	121	160
Jefferson	3	0	5	162	141	183	11	5	16	648	605	690	3	0	5	5	2	9
Madison	3	0	5	40	30	51	16	9	23	243	217	269	3	0	5	3	0	5
Park	5	2	9	178	156	200	116	98	134	4,379	4,269	4,490	5	2	9	73	59	87
Silver Bow	3	0	5	57	44	69	32	23	42	680	636	724	3	0	5	8	3	13
DISTRICT 4	3	0	5	127	108	146	30	21	39	386	353	419	3	0	5	3	0	5
Glacier	3	0	5	19	12	26	24	16	33	170	148	192	3	0	5	3	0	5
Teton	3	0	5	108	91	125	5	2	9	216	191	240	0	0	0	0	0	0
DISTRICT 5	3	0	5	19	12	26	16	9	23	113	96	131	3	0	5	5	2	9
Bighorn	3	0	5	19	12	26	16	9	23	113	96	131	3	0	5	5	2	9

March 16th, 2004 page 11

Montana Fish Wildlife and Parks
2002 Furbearer Survey Report: Confidence Bounds on Statistical Estimates
Trapping and Snaring Activities, by Species and Location

Species: FISHER

Location	Trappers	LowBnd	UpBnd	Activity Days	Low Bnd	Up Bnd	Traps Set	Low Bnd	Up Bnd	Trap Days	Low Bnd	Up Bnd	Success Trapper	LowBnd	UpBnd	Total Harvest	Low Bnd	Up Bnd
STATEWIDE	16	9	23	348	317	379	111	93	128	3,513	3,414	3,612	11	5	16	11	5	16
DISTRICT 1	8	3	13	140	121	160	70	56	84	1,487	1,422	1,551	5	2	9	5	2	9
Lincoln	8	3	13	140	121	160	70	56	84	1,487	1,422	1,551	5	2	9	5	2	9
DISTRICT 2	5	2	9	170	148	192	35	25	45	1,951	1,877	2,025	5	2	9	5	2	9
Mineral	5	2	9	170	148	192	35	25	45	1,951	1,877	2,025	5	2	9	5	2	9
DISTRICT 4	3	0	5	38	28	48	5	2	9	76	61	90	0	0	0	0	0	0
Lewis & Clark	3	0	5	38	28	48	5	2	9	76	61	90	0	0	0	0	0	0

March 16th, 2004 page 12

Montana Fish Wildlife and Parks
2002 Furbearer Survey Report: Confidence Bounds on Statistical Estimates
Trapping and Snaring Activities, by Species and Location

Species: WOLVERINE

Location	Trappers	LowBnd	UpBnd	Activity Days	Low Bnd	Up Bnd	Traps Set	Low Bnd	Up Bnd	Trap Days	Low Bnd	Up Bnd	Success Trapper	LowBnd	UpBnd	Total Harvest	Low Bnd	Up Bnd
STATEWIDE	57	44	69	2,690	2,603	2,777	216	191	240	9,630	9,466	9,794	19	12	26	19	12	26
DISTRICT 1	8	3	13	469	433	506	59	46	72	2,450	2,367	2,533	0	0	0	0	0	0
Flathead	3	0	5	138	118	157	3	0	5	138	118	157	0	0	0	0	0	0
Lincoln	8	3	13	332	301	362	57	44	69	2,312	2,232	2,393	0	0	0	0	0	0
DISTRICT 2	8	3	13	337	307	368	30	21	39	1,255	1,195	1,314	3	0	5	3	0	5
Granite	3	0	5	121	103	140	13	7	20	607	566	648	0	0	0	0	0	0
Powell	3	0	5	162	141	183	8	3	13	486	449	522	0	0	0	0	0	0
Ravalli	3	0	5	54	42	66	8	3	13	162	141	183	3	0	5	3	0	5
DISTRICT 3	30	21	39	1,422	1,359	1,485	97	81	114	4,533	4,420	4,645	13	7	20	13	7	20
Beaverhead	11	5	16	424	389	458	51	39	63	2,118	2,041	2,195	8	3	13	8	3	13
Gallatin	5	2	9	283	255	311	11	5	16	445	410	480	3	0	5	3	0	5
Jefferson	5	2	9	364	332	396	22	14	29	1,457	1,393	1,521	0	0	0	0	0	0
Park	8	3	13	351	319	382	13	7	20	513	475	550	3	0	5	3	0	5
DISTRICT 4	11	5	16	461	425	497	30	21	39	1,392	1,330	1,455	3	0	5	3	0	5
Lewis & Clark	5	2	9	173	151	195	11	5	16	345	314	376	0	0	0	0	0	0
Teton	5	2	9	289	260	317	19	12	26	1,047	993	1,101	3	0	5	3	0	5

March 16th, 2004 page 13

Montana Fish Wildlife and Parks
2002 Furbearer Survey Report: Confidence Bounds on Statistical Estimates
Trapping and Snaring Activities, by Species and Location

Species: BOBCAT

Location	Trappers	LowBnd	UpBnd	Activity Days	Low Bnd	Up Bnd	Traps Set	Low Bnd	Up Bnd	Trap Days	Low Bnd	Up Bnd	Success Trapper	LowBnd	UpBnd	Total Harvest	Low Bnd	Up Bnd
STATEWIDE	540	501	578	21,226	20,983	21,470	10,787	10,614	10,961	560,660	559,409	561,911	383	350	416	1,217	1,159	1,275
DISTRICT 1	49	37	60	1,044	990	1,098	942	890	993	23,361	23,105	23,616	24	16	33	86	71	102
Flathead	13	7	20	210	186	235	113	96	131	2,245	2,166	2,324	5	2	9	11	5	16
Lake	8	3	13	70	56	84	35	25	45	308	278	337	0	0	0	0	0	0
Lincoln	22	14	29	499	462	536	502	464	539	14,030	13,833	14,228	13	7	20	49	37	60
Sanders	13	7	20	264	237	292	291	263	320	6,778	6,640	6,915	8	3	13	27	18	36
DISTRICT 2	73	59	87	2,687	2,601	2,774	591	550	632	25,714	25,446	25,981	49	37	60	111	93	128
Deer Lodge	5	2	9	100	83	117	27	18	36	513	475	550	0	0	0	0	0	0
Granite	11	5	16	124	106	143	49	37	60	580	540	620	5	2	9	5	2	9
Mineral	16	9	23	761	715	807	173	151	195	9,827	9,661	9,992	11	5	16	24	16	33
Missoula	27	18	36	1,260	1,201	1,319	227	201	252	10,647	10,475	10,819	24	16	33	49	37	60
Powell	3	0	5	200	176	223	27	18	36	1,997	1,922	2,071	3	0	5	13	7	20
Ravalli	11	5	16	224	199	249	78	63	93	2,075	1,999	2,151	8	3	13	19	12	26
R2 Unknown	3	0	5	19	12	26	11	5	16	76	61	90	0	0	0	0	0	0
DISTRICT 3	103	86	119	2,571	2,487	2,656	1,077	1,022	1,131	26,277	26,007	26,548	59	46	72	154	133	175
Beaverhead	19	12	26	399	366	433	246	219	272	4,652	4,538	4,766	13	7	20	30	21	39
Broadwater	5	2	9	40	30	51	94	78	111	1,287	1,227	1,347	0	0	0	0	0	0
Gallatin	8	3	13	165	143	186	35	25	45	974	922	1,026	3	0	5	8	3	13
Jefferson	16	9	23	491	454	528	162	141	183	3,875	3,771	3,979	8	3	13	16	9	23
Madison	32	23	42	931	880	982	235	209	260	7,636	7,490	7,782	22	14	29	54	42	66
Park	19	12	26	370	338	402	237	212	263	6,349	6,216	6,482	8	3	13	35	25	45
Silver Bow	8	3	13	175	153	198	67	54	81	1,506	1,441	1,570	5	2	9	11	5	16
DISTRICT 4	113	96	131	3,786	3,683	3,888	2,026	1,951	2,102	98,974	98,449	99,500	76	61	90	186	163	209
Cascade	13	7	20	472	436	508	194	171	218	7,892	7,744	8,041	8	3	13	13	7	20
Chouteau	13	7	20	421	387	455	146	126	166	4,322	4,213	4,432	5	2	9	5	2	9
Fergus	16	9	23	375	343	407	127	108	146	2,625	2,540	2,711	11	5	16	22	14	29
Glacier	3	0	5	162	141	183	54	42	66	3,238	3,143	3,333	0	0	0	0	0	0
Judith Basin	11	5	16	364	332	396	154	133	175	5,005	4,887	5,123	11	5	16	30	21	39
Lewis & Clark	19	12	26	572	532	612	162	141	183	5,380	5,258	5,503	13	7	20	27	18	36
Liberty	8	3	13	227	201	252	105	88	122	4,090	3,984	4,197	5	2	9	5	2	9
Meagher	19	12	26	580	540	620	459	423	494	34,650	34,339	34,961	11	5	16	59	46	72
Petroleum	3	0	5	54	42	66	13	7	20	270	242	297	3	0	5	8	3	13
Pondera	3	0	5	81	66	96	40	30	51	1,214	1,156	1,272	3	0	5	11	5	16
Teton	5	2	9	148	128	169	100	83	117	2,132	2,054	2,209	5	2	9	5	2	9
Toole	5	2	9	329	299	359	472	436	508	28,155	27,875	28,436	0	0	0	0	0	0

Montana Fish Wildlife and Parks
2002 Furbearer Survey Report: Confidence Bounds on Statistical Estimates
Trapping and Snaring Activities, by Species and Location

Species: BOBCAT

Location	Trappers	LowBnd	UpBnd	Activity Days	Low Bnd	Up Bnd	Traps Set	Low Bnd	Up Bnd	Trap Days	Low Bnd	Up Bnd	Success Trapper	LowBnd	UpBnd	Total Harvest	Low Bnd	Up Bnd
DISTRICT 5	78	63	93	3,006	2,914	3,097	2,320	2,240	2,401	117,351	116,779	117,924	59	46	72	200	176	223
Bighorn	3	0	5	108	91	125	54	42	66	2,159	2,081	2,236	3	0	5	40	30	51
Carbon	11	5	16	302	273	331	205	181	229	5,828	5,700	5,956	8	3	13	19	12	26
Golden Valley	11	5	16	658	615	701	351	319	382	35,508	35,193	35,823	8	3	13	22	14	29
Musselshell	13	7	20	529	490	567	148	128	169	6,451	6,317	6,586	11	5	16	13	7	20
Stillwater	11	5	16	221	196	246	89	73	105	1,732	1,663	1,802	5	2	9	8	3	13
Sweetgrass	13	7	20	289	260	317	961	909	1,012	27,125	26,849	27,400	8	3	13	54	42	66
Wheatland	11	5	16	569	529	609	343	312	374	35,462	35,147	35,777	8	3	13	27	18	36
Yellowstone	22	14	29	329	299	359	170	148	192	3,087	2,994	3,180	13	7	20	16	9	23
DISTRICT 6	16	9	23	1,201	1,143	1,259	645	602	687	44,547	44,194	44,899	13	7	20	51	39	63
Blaine	3	0	5	405	371	438	54	42	66	8,095	7,944	8,245	0	0	0	0	0	0
Mccone	13	7	20	688	644	732	529	490	567	33,970	33,662	34,278	13	7	20	46	35	57
Richland	3	0	5	108	91	125	62	49	75	2,482	2,399	2,566	3	0	5	5	2	9
DISTRICT 7	124	106	143	6,932	6,792	7,071	3,187	3,092	3,281	224,436	223,645	225,228	111	93	128	429	394	464
Carter	8	3	13	540	501	578	383	350	416	31,191	30,896	31,486	8	3	13	78	63	93
Custer	19	12	26	1,079	1,024	1,134	364	332	396	18,914	18,684	19,144	19	12	26	67	54	81
Dawson	22	14	29	1,325	1,264	1,386	604	563	645	48,402	48,035	48,770	22	14	29	57	44	69
Fallon	5	2	9	162	141	183	16	9	23	540	501	578	0	0	0	0	0	0
Garfield	13	7	20	577	537	618	210	186	235	10,253	10,084	10,422	13	7	20	46	35	57
Powder River	27	18	36	1,565	1,499	1,631	1,290	1,230	1,350	99,347	98,820	99,873	24	16	33	108	91	125
Prairie	13	7	20	669	626	712	132	113	151	7,015	6,875	7,155	8	3	13	24	16	33
Rosebud	19	12	26	826	778	874	132	113	151	5,806	5,679	5,934	16	9	23	40	30	51
Treasure	5	2	9	189	166	212	54	42	66	2,968	2,877	3,059	5	2	9	8	3	13

Montana Fish Wildlife and Parks
2002 Furbearer Survey Report: Confidence Bounds on Statistical Estimates
Trapping and Snaring Activities, by Species and Location

Species: WEASEL

Location	Trappers	LowBnd	UpBnd	Activity Days	Low Bnd	Up Bnd	Traps Set	Low Bnd	Up Bnd	Trap Days	Low Bnd	Up Bnd	Success Trapper	LowBnd	UpBnd	Total Harvest	Low Bnd	Up Bnd
STATEWIDE	105	88	122	3,006	2,914	3,097	1,039	985	1,093	35,748	35,432	36,064	94	78	111	405	371	438
DISTRICT 1	59	46	72	1,449	1,385	1,513	723	678	768	22,033	21,785	22,281	59	46	72	248	222	275
Flathead	38	28	48	834	785	882	362	330	393	7,107	6,966	7,248	38	28	48	156	136	177
Lincoln	22	14	29	615	574	657	362	330	393	14,926	14,722	15,130	22	14	29	92	76	108
DISTRICT 2	22	14	29	863	814	913	181	158	203	7,371	7,228	7,515	22	14	29	124	106	143
Deer Lodge	3	0	5	27	18	36	11	5	16	108	91	125	3	0	5	3	0	5
Granite	3	0	5	65	51	78	32	23	42	777	730	824	3	0	5	5	2	9
Mineral	3	0	5	67	54	81	22	14	29	540	501	578	3	0	5	3	0	5
Missoula	8	3	13	424	389	458	38	28	48	1,775	1,705	1,846	8	3	13	27	18	36
Ravalli	5	2	9	281	253	309	78	63	93	4,171	4,063	4,279	5	2	9	86	71	102
DISTRICT 3	16	9	23	262	235	289	100	83	117	2,245	2,166	2,324	13	7	20	32	23	42
Beaverhead	3	0	5	67	54	81	11	5	16	270	242	297	3	0	5	3	0	5
Gallatin	11	5	16	192	168	215	86	71	102	1,972	1,898	2,047	8	3	13	24	16	33
Park	3	0	5	3	0	5	3	0	5	3	0	5	3	0	5	5	2	9
DISTRICT 4	3	0	5	24	16	33	5	2	9	49	37	60	0	0	0	0	0	0
Meagher	3	0	5	24	16	33	5	2	9	49	37	60	0	0	0	0	0	0
DISTRICT 5	3	0	5	3	0	5	3	0	5	3	0	5	0	0	0	0	0	0
Yellowstone	3	0	5	3	0	5	3	0	5	3	0	5	0	0	0	0	0	0
DISTRICT 6	3	0	5	405	371	438	27	18	36	4,047	3,941	4,154	0	0	0	0	0	0
Blaine	3	0	5	405	371	438	27	18	36	4,047	3,941	4,154	0	0	0	0	0	0

Montana Fish Wildlife and Parks
2002 Furbearer Survey Report: Confidence Bounds on Statistical Estimates
Trapping and Snaring Activities, by Species and Location

Species: SKUNK

Location	Trappers	LowBnd	UpBnd	Activity Days	Low Bnd	Up Bnd	Traps Set	Low Bnd	Up Bnd	Trap Days	Low Bnd	Up Bnd	Success Trapper	LowBnd	UpBnd	Total Harvest	Low Bnd	Up Bnd
STATEWIDE	173	151	195	6,894	6,755	7,033	3,189	3,095	3,284	207,014	206,254	207,774	170	148	192	1,171	1,114	1,228
DISTRICT 1	16	9	23	154	133	175	84	68	99	2,534	2,449	2,618	16	9	23	38	28	48
Flathead	11	5	16	138	118	157	76	61	90	2,509	2,426	2,593	11	5	16	32	23	42
Lincoln	5	2	9	16	9	23	8	3	13	24	16	33	5	2	9	5	2	9
DISTRICT 2	38	28	48	1,560	1,494	1,626	496	459	534	40,497	40,161	40,833	38	28	48	224	199	249
Missoula	24	16	33	564	524	604	275	247	303	14,074	13,875	14,272	24	16	33	65	51	78
Powell	5	2	9	742	696	788	167	146	189	22,746	22,494	22,998	5	2	9	119	101	137
Ravalli	8	3	13	254	227	280	54	42	66	3,678	3,576	3,779	8	3	13	40	30	51
DISTRICT 3	40	30	51	1,314	1,253	1,375	621	579	662	30,198	29,908	30,488	40	30	51	329	299	359
Beaverhead	11	5	16	486	449	522	410	376	444	23,798	23,540	24,056	11	5	16	78	63	93
Broadwater	3	0	5	8	3	13	32	23	42	97	81	114	3	0	5	8	3	13
Gallatin	13	7	20	532	493	570	51	39	63	2,115	2,039	2,192	13	7	20	54	42	66
Madison	11	5	16	181	158	203	100	83	117	3,108	3,015	3,201	11	5	16	173	151	195
Park	3	0	5	108	91	125	27	18	36	1,079	1,024	1,134	3	0	5	16	9	23
DISTRICT 4	38	28	48	839	791	888	537	498	576	19,157	18,926	19,388	35	25	45	248	222	275
Cascade	11	5	16	283	255	311	67	54	81	2,550	2,465	2,634	11	5	16	46	35	57
Chouteau	3	0	5	3	0	5	3	0	5	3	0	5	3	0	5	5	2	9
Fergus	5	2	9	100	83	117	59	46	72	1,160	1,103	1,217	5	2	9	46	35	57
Lewis & Clark	8	3	13	30	21	39	19	12	26	40	30	51	8	3	13	19	12	26
Meagher	3	0	5	183	161	206	5	2	9	367	335	399	3	0	5	94	78	111
Pondera	3	0	5	81	66	96	108	91	125	3,238	3,143	3,333	3	0	5	32	23	42
Teton	3	0	5	38	28	48	19	12	26	264	237	292	3	0	5	5	2	9
Toole	3	0	5	121	103	140	256	230	283	11,535	11,355	11,714	0	0	0	0	0	0
DISTRICT 5	24	16	33	1,203	1,145	1,261	205	181	229	7,361	7,217	7,504	24	16	33	154	133	175
Carbon	5	2	9	140	121	160	49	37	60	1,036	982	1,090	3	0	5	8	3	13
Musselshell	3	0	5	81	66	96	40	30	51	1,214	1,156	1,272	3	0	5	3	0	5
Stillwater	11	5	16	275	247	303	97	81	114	2,671	2,585	2,758	11	5	16	59	46	72
Wheatland	5	2	9	167	146	189	8	3	13	281	253	309	5	2	9	40	30	51
Yellowstone	3	0	5	540	501	578	11	5	16	2,159	2,081	2,236	3	0	5	43	32	54
DISTRICT 6	13	7	20	664	621	707	661	618	704	53,629	53,242	54,016	13	7	20	46	35	57
Blaine	5	2	9	332	301	362	8	3	13	340	309	371	5	2	9	8	3	13
Phillips	3	0	5	13	7	20	5	2	9	27	18	36	3	0	5	5	2	9
Richland	3	0	5	243	217	269	567	527	606	50,995	50,618	51,373	3	0	5	19	12	26
Valley	3	0	5	76	61	90	81	66	96	2,266	2,187	2,346	3	0	5	13	7	20
DISTRICT 7	11	5	16	1,160	1,103	1,217	586	545	626	53,640	53,253	54,027	11	5	16	132	113	151
Carter	5	2	9	513	475	550	229	204	255	20,776	20,535	21,017	5	2	9	94	78	111
Dawson	3	0	5	243	217	269	343	312	374	30,840	30,547	31,133	3	0	5	13	7	20
Treasure	3	0	5	405	371	438	13	7	20	2,024	1,948	2,099	3	0	5	24	16	33

March 16th, 2004

Montana Fish Wildlife and Parks
2002 Furbearer Survey Report: Confidence Bounds on Statistical Estimates
Trapping and Snaring Activities, by Species and Location

Species: COYOTE

Location	Trappers	LowBnd	UpBnd	Activity Days	Low Bnd	Up Bnd	Traps Set	Low Bnd	Up Bnd	Trap Days	Low Bnd	Up Bnd	Success Trapper	LowBnd	UpBnd	Total Harvest	Low Bnd	Up Bnd
STATEWIDE	526	488	564	27,036	26,761	27,310	16,429	16,215	16,643	1,079,251	1,077,515	1,080,987	453	418	489	7,425	7,281	7,569
DISTRICT 1	49	37	60	1,093	1,038	1,148	610	569	651	12,058	11,875	12,242	32	23	42	146	126	166
Flathead	24	16	33	475	438	511	194	171	218	4,492	4,380	4,604	13	7	20	35	25	45
Lake	3	0	5	81	66	96	22	14	29	648	605	690	3	0	5	16	9	23
Lincoln	22	14	29	416	381	450	353	322	385	5,097	4,978	5,216	19	12	26	94	78	111
Sanders	3	0	5	121	103	140	40	30	51	1,821	1,750	1,893	0	0	0	0	0	0
DISTRICT 2	84	68	99	3,076	2,983	3,169	1,994	1,919	2,069	139,055	138,432	139,679	76	61	90	823	775	871
Deer Lodge	5	2	9	30	21	39	19	12	26	165	143	186	5	2	9	30	21	39
Granite	19	12	26	308	278	337	275	247	303	5,882	5,754	6,010	13	7	20	100	83	117
Mineral	5	2	9	200	176	223	19	12	26	513	475	550	5	2	9	5	2	9
Missoula	24	16	33	820	772	868	386	353	419	15,169	14,963	15,375	22	14	29	159	138	180
Powell	11	5	16	1,020	967	1,073	982	930	1,034	101,497	100,965	102,029	11	5	16	340	309	371
Ravalli	22	14	29	699	655	743	313	283	343	15,830	15,620	16,040	19	12	26	189	166	212
DISTRICT 3	124	106	143	4,341	4,231	4,451	2,391	2,309	2,472	113,609	113,046	114,172	103	86	119	772	725	818
Beaverhead	27	18	36	1,465	1,401	1,529	904	854	954	58,820	58,415	59,225	24	16	33	348	317	379
Broadwater	13	7	20	210	186	235	178	156	200	2,844	2,755	2,933	13	7	20	92	76	108
Gallatin	22	14	29	828	780	876	375	343	407	14,198	13,999	14,397	19	12	26	94	78	111
Jefferson	13	7	20	478	441	514	86	71	102	3,257	3,161	3,352	5	2	9	11	5	16
Madison	30	21	39	861	812	910	567	527	606	26,717	26,444	26,990	24	16	33	92	76	108
Park	22	14	29	240	214	266	138	118	157	2,828	2,739	2,917	22	14	29	84	68	99
Silver Bow	8	3	13	259	232	286	143	123	163	4,946	4,828	5,063	5	2	9	51	39	63
DISTRICT 4	94	78	111	3,926	3,821	4,031	2,695	2,609	2,782	142,010	141,380	142,640	78	63	93	874	825	924
Cascade	13	7	20	836	788	885	418	384	452	32,108	31,809	32,408	13	7	20	143	123	163
Chouteau	11	5	16	299	271	328	259	232	286	9,454	9,292	9,617	8	3	13	46	35	57
Fergus	13	7	20	378	345	410	210	186	235	6,497	6,363	6,632	11	5	16	38	28	48
Glacier	3	0	5	162	141	183	54	42	66	3,238	3,143	3,333	3	0	5	13	7	20
Judith Basin	3	0	5	162	141	183	175	153	198	10,523	10,351	10,694	3	0	5	162	141	183
Lewis & Clark	16	9	23	407	374	441	146	126	166	4,975	4,858	5,093	13	7	20	40	30	51
Liberty	8	3	13	324	294	354	246	219	272	17,970	17,746	18,194	8	3	13	59	46	72
Meagher	11	5	16	92	76	108	146	126	166	1,077	1,022	1,131	5	2	9	13	7	20
Petroleum	5	2	9	324	294	354	229	204	255	13,761	13,565	13,957	5	2	9	49	37	60
Pondera	3	0	5	81	66	96	108	91	125	3,238	3,143	3,333	3	0	5	81	66	96
Teton	13	7	20	289	260	317	151	131	172	3,729	3,627	3,831	11	5	16	32	23	42
Toole	8	3	13	572	532	612	553	514	592	35,440	35,126	35,755	8	3	13	197	174	220

Montana Fish Wildlife and Parks
2002 Furbearer Survey Report: Confidence Bounds on Statistical Estimates
Trapping and Snaring Activities, by Species and Location

Species: COYOTE

Location	Trappers	LowBnd	UpBnd	Activity Days	Low Bnd	Up Bnd	Traps Set	Low Bnd	Up Bnd	Trap Days	Low Bnd	Up Bnd	Success Trapper	LowBnd	UpBnd	Total Harvest	Low Bnd	Up Bnd
DISTRICT 5	51	39	63	2,172	2,094	2,250	1,006	953	1,059	62,398	61,980	62,815	40	30	51	329	299	359
Bighorn	3	0	5	270	242	297	270	242	297	26,982	26,707	27,256	3	0	5	162	141	183
Carbon	5	2	9	162	141	183	70	56	84	2,105	2,028	2,181	3	0	5	32	23	42
Golden Valley	5	2	9	281	253	309	119	101	137	9,865	9,699	10,030	5	2	9	43	32	54
Musselshell	11	5	16	623	582	665	173	151	195	9,827	9,661	9,992	8	3	13	13	7	20
Stillwater	3	0	5	81	66	96	65	51	78	1,943	1,869	2,016	3	0	5	3	0	5
Sweetgrass	3	0	5	162	141	183	81	66	96	4,857	4,740	4,973	3	0	5	27	18	36
Wheatland	11	5	16	167	146	189	59	46	72	1,341	1,280	1,402	5	2	9	13	7	20
Yellowstone	13	7	20	426	392	461	170	148	192	5,480	5,356	5,604	11	5	16	35	25	45
DISTRICT 6	54	42	66	4,328	4,218	4,438	2,561	2,476	2,645	194,479	193,742	195,215	54	42	66	2,569	2,484	2,653
Blaine	5	2	9	729	683	774	59	46	72	8,742	8,586	8,898	5	2	9	8	3	13
Mccone	16	9	23	931	880	982	791	744	838	53,383	52,997	53,769	16	9	23	772	725	818
Phillips	8	3	13	399	366	433	121	103	140	13,140	12,949	13,332	8	3	13	213	189	238
Richland	16	9	23	1,044	990	1,098	988	935	1,040	77,564	77,099	78,030	16	9	23	904	854	954
Roosevelt	3	0	5	324	294	354	108	91	125	12,951	12,761	13,141	3	0	5	208	184	232
Sheridan	8	3	13	337	307	368	194	171	218	7,002	6,862	7,142	8	3	13	113	96	131
Valley	11	5	16	564	524	604	299	271	328	21,696	21,450	21,942	11	5	16	351	319	382
DISTRICT 7	108	91	125	8,100	7,950	8,250	5,172	5,052	5,293	415,642	414,565	416,719	103	86	119	1,913	1,840	1,986
Carter	11	5	16	755	710	801	432	397	466	38,206	37,879	38,533	11	5	16	92	76	108
Custer	16	9	23	998	946	1,051	639	597	682	34,213	33,904	34,522	13	7	20	324	294	354
Dawson	32	23	42	2,215	2,137	2,294	1,778	1,708	1,849	129,121	128,520	129,721	32	23	42	934	883	985
Fallon	8	3	13	351	319	382	183	161	206	11,062	10,887	11,238	8	3	13	78	63	93
Garfield	8	3	13	971	919	1,023	432	397	466	59,899	59,490	60,308	8	3	13	143	123	163
Powder River	24	16	33	1,433	1,369	1,496	1,430	1,367	1,493	118,938	118,362	119,514	22	14	29	237	212	263
Prairie	8	3	13	513	475	550	105	88	122	8,607	8,452	8,762	8	3	13	65	51	78
Rosebud	3	0	5	243	217	269	97	81	114	8,742	8,586	8,898	3	0	5	11	5	16
Treasure	5	2	9	621	579	662	76	61	90	6,853	6,715	6,992	5	2	9	30	21	39

March 16th, 2004 page 19

Montana Fish Wildlife and Parks
2002 Furbearer Survey Report: Confidence Bounds on Statistical Estimates
Trapping and Snaring Activities, by Species and Location

Species: FOX

Location	Trappers	LowBnd	UpBnd	Activity Days	Low Bnd	Up Bnd	Traps Set	Low Bnd	Up Bnd	Trap Days	Low Bnd	Up Bnd	Success Trapper	LowBnd	UpBnd	Total Harvest	Low Bnd	Up Bnd
STATEWIDE	353	322	385	17,284	17,065	17,504	10,177	10,009	10,346	638,384	637,049	639,719	321	291	351	2,283	2,203	2,362
DISTRICT 1	8	3	13	127	108	146	65	51	78	1,139	1,082	1,195	5	2	9	8	3	13
Flathead	8	3	13	127	108	146	65	51	78	1,139	1,082	1,195	5	2	9	8	3	13
DISTRICT 2	65	51	78	2,766	2,678	2,853	1,829	1,758	1,901	134,269	133,657	134,881	59	46	72	472	436	508
Deer Lodge	8	3	13	116	98	134	78	63	93	2,021	1,946	2,096	5	2	9	13	7	20
Granite	11	5	16	227	201	252	332	301	362	8,327	8,174	8,479	8	3	13	84	68	99
Mineral	5	2	9	229	204	255	46	35	57	1,997	1,922	2,071	5	2	9	13	7	20
Missoula	19	12	26	737	691	782	202	179	226	12,611	12,424	12,799	19	12	26	32	23	42
Powell	11	5	16	931	880	982	969	917	1,021	100,291	99,762	100,820	8	3	13	132	113	151
Ravalli	13	7	20	526	488	564	202	179	226	9,023	8,864	9,181	13	7	20	197	174	220
DISTRICT 3	84	68	99	3,146	3,052	3,240	1,700	1,631	1,769	88,414	87,917	88,910	78	63	93	418	384	452
Beaverhead	19	12	26	1,236	1,177	1,294	731	686	776	52,183	51,801	52,564	19	12	26	97	81	114
Broadwater	11	5	16	192	168	215	173	151	195	3,081	2,989	3,174	11	5	16	100	83	117
Gallatin	13	7	20	464	428	500	256	230	283	10,016	9,848	10,183	13	7	20	86	71	102
Jefferson	11	5	16	367	335	399	40	30	51	1,506	1,441	1,570	5	2	9	24	16	33
Madison	11	5	16	459	423	494	324	294	354	15,649	15,440	15,858	11	5	16	46	35	57
Park	16	9	23	345	314	376	108	91	125	4,034	3,928	4,140	16	9	23	49	37	60
Silver Bow	5	2	9	84	68	99	67	54	81	1,945	1,872	2,019	5	2	9	16	9	23
DISTRICT 4	67	54	81	2,542	2,457	2,626	2,045	1,970	2,121	102,269	101,734	102,803	54	42	66	324	294	354
Cascade	13	7	20	434	400	469	237	212	263	17,338	17,118	17,558	13	7	20	73	59	87
Chouteau	5	2	9	162	141	183	140	121	160	5,990	5,861	6,119	3	0	5	19	12	26
Fergus	8	3	13	240	214	266	78	63	93	2,450	2,367	2,533	5	2	9	5	2	9
Glacier	3	0	5	162	141	183	54	42	66	3,238	3,143	3,333	3	0	5	13	7	20
Judith Basin	3	0	5	162	141	183	175	153	198	10,523	10,351	10,694	3	0	5	3	0	5
Lewis & Clark	16	9	23	345	314	376	156	136	177	5,445	5,322	5,568	11	5	16	76	61	90
Liberty	5	2	9	297	268	326	229	204	255	17,808	17,585	18,031	3	0	5	13	7	20
Meagher	3	0	5	16	9	23	92	76	108	550	511	590	0	0	0	0	0	0
Pondera	5	2	9	135	116	154	135	116	154	3,777	3,675	3,880	5	2	9	30	21	39
Teton	8	3	13	151	131	172	194	171	218	3,756	3,653	3,858	8	3	13	49	37	60
Toole	8	3	13	437	402	472	553	514	592	31,393	31,097	31,689	8	3	13	43	32	54
DISTRICT 5	38	28	48	1,765	1,694	1,835	553	514	592	28,147	27,867	28,428	38	28	48	192	168	215
Bighorn	3	0	5	81	66	96	27	18	36	809	762	857	3	0	5	11	5	16
Carbon	3	0	5	54	42	66	16	9	23	324	294	354	3	0	5	5	2	9
Golden Valley	3	0	5	243	217	269	27	18	36	2,428	2,346	2,511	3	0	5	3	0	5
Musselshell	11	5	16	729	683	774	154	133	175	9,956	9,790	10,123	11	5	16	24	16	33
Stillwater	3	0	5	81	66	96	65	51	78	1,943	1,869	2,016	3	0	5	27	18	36
Sweetgrass	3	0	5	162	141	183	135	116	154	8,095	7,944	8,245	3	0	5	81	66	96
Wheatland	3	0	5	81	66	96	16	9	23	486	449	522	3	0	5	5	2	9
Yellowstone	11	5	16	335	304	365	113	96	131	4,107	4,000	4,214	11	5	16	35	25	45

March 16th, 2004

Montana Fish Wildlife and Parks
2002 Furbearer Survey Report: Confidence Bounds on Statistical Estimates
Trapping and Snaring Activities, by Species and Location

Species: FOX

Location	Trappers	LowBnd	UpBnd	Activity Days	Low Bnd	Up Bnd	Traps Set	Low Bnd	Up Bnd	Trap Days	Low Bnd	Up Bnd	Success Trapper	LowBnd	UpBnd	Total Harvest	Low Bnd	Up Bnd
DISTRICT 6	40	30	51	2,539	2,455	2,623	1,916	1,843	1,989	136,301	135,684	136,918	38	28	48	345	314	376
Blaine	3	0	5	405	371	438	54	42	66	8,095	7,944	8,245	0	0	0	0	0	0
Mccone	13	7	20	917	867	968	602	561	643	44,547	44,194	44,899	13	7	20	173	151	195
Phillips	8	3	13	54	42	66	27	18	36	197	174	220	8	3	13	19	12	26
Richland	13	7	20	909	859	960	961	909	1,012	76,215	75,754	76,676	13	7	20	108	91	125
Sheridan	8	3	13	178	156	200	192	168	215	4,981	4,863	5,099	8	3	13	16	9	23
Valley	3	0	5	76	61	90	81	66	96	2,266	2,187	2,346	3	0	5	30	21	39
DISTRICT 7	78	63	93	4,401	4,290	4,512	2,069	1,993	2,146	147,846	147,204	148,489	70	56	84	523	485	562
Carter	5	2	9	351	319	382	162	141	183	16,459	16,244	16,673	5	2	9	22	14	29
Custer	11	5	16	378	345	410	192	168	215	7,420	7,276	7,564	11	5	16	27	18	36
Dawson	22	14	29	1,249	1,190	1,308	1,039	985	1,093	71,690	71,243	72,138	22	14	29	224	199	249
Fallon	5	2	9	297	268	326	167	146	189	10,739	10,566	10,912	5	2	9	22	14	29
Garfield	8	3	13	567	527	606	175	153	198	17,646	17,424	17,868	8	3	13	151	131	172
Powder River	11	5	16	440	405	475	202	179	226	17,079	16,861	17,298	5	2	9	43	32	54
Prairie	8	3	13	432	397	466	46	35	57	2,644	2,558	2,730	5	2	9	8	3	13
Rosebud	5	2	9	283	255	311	27	18	36	1,417	1,354	1,479	5	2	9	11	5	16
Treasure	5	2	9	405	371	438	59	46	72	2,752	2,664	2,840	3	0	5	16	9	23

March 16th, 2004 page 21

Montana Fish Wildlife and Parks
2002 Furbearer Survey Report: Confidence Bounds on Statistical Estimates
Trapping and Snaring Activities, by Species and Location

Species: RACCOON

Location	Trappers	LowBnd	UpBnd	Activity Days	Low Bnd	Up Bnd	Traps Set	Low Bnd	Up Bnd	Trap Days	Low Bnd	Up Bnd	Success Trapper	LowBnd	UpBnd	Total Harvest	Low Bnd	Up Bnd
STATEWIDE	356	325	388	14,441	14,240	14,641	6,905	6,766	7,043	366,638	365,626	367,650	340	309	371	3,300	3,204	3,396
DISTRICT 1	22	14	29	345	314	376	51	39	63	850	801	899	19	12	26	49	37	60
Flathead	16	9	23	251	224	277	32	23	42	486	449	522	13	7	20	22	14	29
Lincoln	3	0	5	81	66	96	11	5	16	324	294	354	3	0	5	24	16	33
Sanders	3	0	5	13	7	20	8	3	13	40	30	51	3	0	5	3	0	5
DISTRICT 2	27	18	36	1,122	1,066	1,178	259	232	286	24,810	24,546	25,073	27	18	36	132	113	151
Deer Lodge	3	0	5	27	18	36	5	2	9	54	42	66	3	0	5	5	2	9
Missoula	5	2	9	297	268	326	24	16	33	1,808	1,737	1,879	5	2	9	5	2	9
Powell	5	2	9	367	335	399	138	118	157	18,215	17,990	18,441	5	2	9	22	14	29
Ravalli	13	7	20	432	397	466	92	76	108	4,733	4,618	4,848	13	7	20	100	83	117
DISTRICT 3	86	71	102	2,342	2,261	2,423	1,203	1,145	1,261	37,227	36,904	37,549	86	71	102	791	744	838
Beaverhead	19	12	26	559	519	598	259	232	286	10,760	10,587	10,934	19	12	26	189	166	212
Broadwater	11	5	16	113	96	131	146	126	166	1,754	1,684	1,824	11	5	16	43	32	54
Gallatin	30	21	39	675	631	718	313	283	343	11,545	11,366	11,725	27	18	36	127	108	146
Jefferson	5	2	9	108	91	125	113	96	131	2,266	2,187	2,346	5	2	9	57	44	69
Madison	27	18	36	669	626	712	318	289	348	9,295	9,134	9,456	27	18	36	332	301	362
Park	11	5	16	138	118	157	38	28	48	1,120	1,064	1,176	11	5	16	35	25	45
Silver Bow	3	0	5	81	66	96	16	9	23	486	449	522	3	0	5	8	3	13
DISTRICT 4	65	51	78	1,913	1,840	1,986	1,276	1,217	1,336	53,961	53,573	54,349	54	42	66	345	314	376
Cascade	19	12	26	324	294	354	124	106	143	2,660	2,574	2,747	19	12	26	194	171	218
Chouteau	5	2	9	49	37	60	13	7	20	170	148	192	3	0	5	3	0	5
Fergus	16	9	23	637	595	679	108	91	125	4,339	4,229	4,449	16	9	23	89	73	105
Glacier	3	0	5	162	141	183	54	42	66	3,238	3,143	3,333	0	0	0	0	0	0
Judith Basin	5	2	9	189	166	212	202	179	226	10,793	10,619	10,966	5	2	9	32	23	42
Liberty	3	0	5	11	5	16	40	30	51	162	141	183	0	0	0	0	0	0
Meagher	3	0	5	16	9	23	92	76	108	550	511	590	0	0	0	0	0	0
Pondera	3	0	5	81	66	96	108	91	125	3,238	3,143	3,333	3	0	5	11	5	16
Teton	11	5	16	116	98	134	62	49	75	656	613	698	8	3	13	11	5	16
Toole	5	2	9	329	299	359	472	436	508	28,155	27,875	28,436	3	0	5	5	2	9
DISTRICT 5	67	54	81	2,779	2,691	2,867	828	780	876	31,900	31,602	32,199	65	51	78	893	843	943
Bighorn	5	2	9	283	255	311	119	101	137	5,936	5,807	6,065	5	2	9	138	118	157
Carbon	11	5	16	329	299	359	86	71	102	2,169	2,092	2,247	11	5	16	103	86	119
Golden Valley	3	0	5	108	91	125	78	63	93	3,130	3,036	3,223	3	0	5	59	46	72
Musselshell	8	3	13	405	371	438	121	103	140	6,071	5,941	6,201	8	3	13	65	51	78
Stillwater	8	3	13	216	191	240	73	59	87	2,159	2,081	2,236	5	2	9	76	61	90
Sweetgrass	8	3	13	294	265	323	100	83	117	5,283	5,162	5,404	8	3	13	116	98	134
Wheatland	5	2	9	170	148	192	57	44	69	1,303	1,243	1,364	5	2	9	84	68	99
Yellowstone	22	14	29	974	922	1,026	194	171	218	5,850	5,722	5,977	22	14	29	254	227	280

Montana Fish Wildlife and Parks
2002 Furbearer Survey Report: Confidence Bounds on Statistical Estimates
Trapping and Snaring Activities, by Species and Location

Species: RACCOON

Location	Trappers	LowBnd	UpBnd	Activity Days	Low Bnd	Up Bnd	Traps Set	Low Bnd	Up Bnd	Trap Days	Low Bnd	Up Bnd	Success Trapper	LowBnd	UpBnd	Total Harvest	Low Bnd	Up Bnd
DISTRICT 6	35	25	45	1,932	1,858	2,005	1,568	1,501	1,634	102,088	101,554	102,622	32	23	42	240	214	266
Blaine	5	2	9	526	488	564	57	44	69	8,216	8,064	8,367	3	0	5	8	3	13
Daniels	3	0	5	57	44	69	65	51	78	1,360	1,298	1,421	3	0	5	49	37	60
Hill	3	0	5	108	91	125	13	7	20	540	501	578	3	0	5	11	5	16
Mccone	11	5	16	418	384	452	499	462	536	23,069	22,816	23,323	11	5	16	59	46	72
Richland	8	3	13	545	506	584	772	725	818	63,601	63,180	64,023	8	3	13	40	30	51
Sheridan	3	0	5	94	78	111	40	30	51	1,417	1,354	1,479	3	0	5	8	3	13
Valley	5	2	9	183	161	206	121	103	140	3,885	3,781	3,990	5	2	9	65	51	78
DISTRICT 7	70	56	84	4,007	3,901	4,113	1,719	1,649	1,788	115,803	115,234	116,371	70	56	84	850	801	899
Carter	13	7	20	529	490	567	270	242	297	7,285	7,142	7,428	11	5	16	119	101	137
Custer	11	5	16	594	553	634	156	136	177	8,742	8,586	8,898	11	5	16	35	25	45
Dawson	19	12	26	1,244	1,185	1,303	958	906	1,010	73,390	72,938	73,843	19	12	26	356	325	388
Garfield	3	0	5	162	141	183	27	18	36	1,619	1,552	1,686	3	0	5	24	16	33
Powder River	11	5	16	575	535	615	202	179	226	19,141	18,910	19,372	11	5	16	32	23	42
Prairie	5	2	9	229	204	255	35	25	45	1,821	1,750	1,893	5	2	9	65	51	78
Rosebud	3	0	5	162	141	183	13	7	20	809	762	857	3	0	5	13	7	20
Treasure	8	3	13	513	475	550	57	44	69	2,995	2,904	3,086	8	3	13	205	181	229

March 16th, 2004

Montana Fish Wildlife and Parks
2002 Furbearer Survey Report: Confidence Bounds on Statistical Estimates
Trapping and Snaring Activities, by Species and Location

Species: BADGER

Location	Trappers	LowBnd	UpBnd	Activity Days	Low Bnd	Up Bnd	Traps Set	Low Bnd	Up Bnd	Trap Days	Low Bnd	Up Bnd	Success Trapper	LowBnd	UpBnd	Total Harvest	Low Bnd	Up Bnd
STATEWIDE	151	131	172	7,593	7,447	7,738	4,306	4,197	4,416	297,584	296,672	298,495	146	126	166	818	770	865
DISTRICT 1	5	2	9	130	110	149	81	66	96	2,623	2,537	2,708	5	2	9	11	5	16
Flathead	3	0	5	103	86	119	65	51	78	2,461	2,378	2,544	3	0	5	8	3	13
Sanders	3	0	5	27	18	36	16	9	23	162	141	183	3	0	5	3	0	5
DISTRICT 2	5	2	9	135	116	154	130	110	149	3,238	3,143	3,333	5	2	9	24	16	33
Granite	3	0	5	81	66	96	65	51	78	1,943	1,869	2,016	3	0	5	5	2	9
Missoula	3	0	5	54	42	66	65	51	78	1,295	1,235	1,355	3	0	5	19	12	26
DISTRICT 3	46	35	57	1,104	1,048	1,159	461	425	497	16,807	16,590	17,024	40	30	51	175	153	198
Beaverhead	16	9	23	513	475	550	294	265	323	13,226	13,034	13,419	16	9	23	92	76	108
Gallatin	8	3	13	219	194	243	38	28	48	1,352	1,290	1,413	8	3	13	49	37	60
Jefferson	5	2	9	165	143	186	16	9	23	494	457	531	3	0	5	3	0	5
Madison	13	7	20	205	181	229	111	93	128	1,732	1,663	1,802	11	5	16	24	16	33
Park	3	0	5	3	0	5	3	0	5	3	0	5	3	0	5	8	3	13
DISTRICT 4	27	18	36	1,535	1,470	1,601	1,117	1,061	1,173	71,105	70,659	71,550	27	18	36	294	265	323
Cascade	11	5	16	356	325	388	210	186	235	13,458	13,265	13,652	11	5	16	151	131	172
Chouteau	3	0	5	81	66	96	16	9	23	486	449	522	3	0	5	11	5	16
Glacier	3	0	5	162	141	183	54	42	66	3,238	3,143	3,333	3	0	5	11	5	16
Liberty	5	2	9	297	268	326	229	204	255	17,808	17,585	18,031	5	2	9	19	12	26
Meagher	3	0	5	13	7	20	27	18	36	135	116	154	3	0	5	16	9	23
Teton	3	0	5	54	42	66	27	18	36	540	501	578	3	0	5	5	2	9
Toole	8	3	13	572	532	612	553	514	592	35,440	35,126	35,755	8	3	13	81	66	96
DISTRICT 5	11	5	16	542	503	581	135	116	154	8,942	8,784	9,100	11	5	16	16	9	23
Bighorn	3	0	5	216	191	240	8	3	13	648	605	690	3	0	5	8	3	13
Golden Valley	5	2	9	308	278	337	121	103	140	8,256	8,105	8,408	5	2	9	5	2	9
Wheatland	3	0	5	19	12	26	5	2	9	38	28	48	3	0	5	3	0	5
DISTRICT 6	13	7	20	818	770	865	1,079	1,024	1,134	84,358	83,873	84,844	13	7	20	111	93	128
Mccone	5	2	9	405	371	438	391	358	424	29,680	29,392	29,968	5	2	9	43	32	54
Richland	3	0	5	243	217	269	567	527	606	50,995	50,618	51,373	3	0	5	54	42	66
Sheridan	3	0	5	94	78	111	40	30	51	1,417	1,354	1,479	3	0	5	5	2	9
Valley	3	0	5	76	61	90	81	66	96	2,266	2,187	2,346	3	0	5	8	3	13
DISTRICT 7	46	35	57	3,330	3,233	3,426	1,303	1,243	1,364	110,512	109,956	111,067	46	35	57	186	163	209
Carter	11	5	16	917	867	968	442	407	478	40,257	39,921	40,592	8	3	13	43	32	54
Custer	11	5	16	513	475	550	235	209	260	11,224	11,047	11,401	11	5	16	40	30	51
Dawson	5	2	9	281	253	309	348	317	379	30,916	30,622	31,209	5	2	9	38	28	48
Garfield	5	2	9	324	294	354	43	32	54	2,590	2,505	2,675	5	2	9	27	18	36
Powder River	5	2	9	405	371	438	140	121	160	16,351	16,137	16,565	5	2	9	22	14	29
Prairie	3	0	5	27	18	36	5	2	9	54	42	66	3	0	5	3	0	5
Rosebud	3	0	5	162	141	183	13	7	20	809	762	857	3	0	5	3	0	5
Treasure	5	2	9	702	657	746	76	61	90	8,310	8,158	8,463	5	2	9	11	5	16

March 16th, 2004 page 24

Montana Fish Wildlife and Parks
2002 Furbearer Survey Report: Confidence Bounds on Statistical Estimates
Trapping and Snaring Activities, by Species and Location

Species: OTHER

Location	Trappers	LowBnd	UpBnd	Activity Days	Low Bnd	Up Bnd	Traps Set	Low Bnd	Up Bnd	Trap Days	Low Bnd	Up Bnd	Success Trapper	LowBnd	UpBnd	Total Harvest	Low Bnd	Up Bnd
STATEWIDE	22	14	29	1,856	1,784	1,928	1,058	1,003	1,112	118,684	118,109	119,260	16	9	23	321	291	351
DISTRICT 1	3	0	5	175	153	198	30	21	39	1,929	1,856	2,003	3	0	5	59	46	72
Flathead	3	0	5	175	153	198	30	21	39	1,929	1,856	2,003	3	0	5	59	46	72
DISTRICT 2	3	0	5	364	332	396	135	116	154	18,213	17,987	18,438	3	0	5	8	3	13
Powell	3	0	5	364	332	396	135	116	154	18,213	17,987	18,438	3	0	5	8	3	13
DISTRICT 3	3	0	5	13	7	20	13	7	20	67	54	81	0	0	0	0	0	0
Park	3	0	5	13	7	20	13	7	20	67	54	81	0	0	0	0	0	0
DISTRICT 4	8	3	13	564	524	604	305	276	334	33,368	33,063	33,673	5	2	9	219	194	243
Cascade	3	0	5	57	44	69	30	21	39	623	582	665	0	0	0	0	0	0
Meagher	5	2	9	507	470	545	275	247	303	32,745	32,443	33,047	5	2	9	219	194	243
DISTRICT 5	3	0	5	648	605	690	540	501	578	64,756	64,331	65,181	0	0	0	0	0	0
Golden Valley	3	0	5	324	294	354	270	242	297	32,378	32,077	32,679	0	0	0	0	0	0
Wheatland	3	0	5	324	294	354	270	242	297	32,378	32,077	32,679	0	0	0	0	0	0
DISTRICT 6	3	0	5	11	5	16	27	18	36	108	91	125	3	0	5	27	18	36
Blaine	3	0	5	11	5	16	27	18	36	108	91	125	3	0	5	27	18	36
DISTRICT 7	3	0	5	81	66	96	8	3	13	243	217	269	3	0	5	8	3	13
Treasure	3	0	5	81	66	96	8	3	13	243	217	269	3	0	5	8	3	13

March 16th, 2004 page 25

Montana Fish Wildlife and Parks
2002 Furbearer Survey Report: Confidence Bounds on Statistical Estimates
Trapping and Snaring Activities, by Species and Location

Species: UNKNOWN

Location	Trappers	LowBnd	UpBnd	Activity Days	Low Bnd	Up Bnd	Traps Set	Low Bnd	Up Bnd	Trap Days	Low Bnd	Up Bnd	Success Trapper	LowBnd	UpBnd	Total Harvest	Low Bnd	Up Bnd
STATEWIDE	3	0	5	54	42	66	5	2	9	108	91	125	0	0	0	0	0	0
DISTRICT 7	3	0	5	54	42	66	5	2	9	108	91	125	0	0	0	0	0	0
Carter	3	0	5	54	42	66	5	2	9	108	91	125	0	0	0	0	0	0

March 16th, 2004 page 1

Montana Fish Wildlife and Parks
2002 Furbearer Survey Report: Confidence Bounds on Statistical Estimates
Hunting (without hounds) Activities, by Species and Location

Species	Location	Hunters	LowBnd	UpBnd	Activity Days	Low Bnd	Up Bnd	Success Trapper	LowBnd	UpBnd	Total Harvest	Low Bnd	Up Bnd
ALL	STATEWIDE	588	548	629	14,724	14,521	14,927	467	431	503	4,676	4,562	4,790
	DISTRICT 1	51	39	63	283	255	311	24	16	33	40	30	51
	Flathead	22	14	29	86	71	102	11	5	16	16	9	23
	Lake	8	3	13	46	35	57	3	0	5	3	0	5
	Lincoln	11	5	16	46	35	57	3	0	5	3	0	5
	Sanders	13	7	20	97	81	114	5	2	9	13	7	20
	R1 Unknown	3	0	5	8	3	13	3	0	5	5	2	9
	DISTRICT 2	70	56	84	1,093	1,038	1,148	54	42	66	165	143	186
	Deer Lodge	13	7	20	70	56	84	11	5	16	30	21	39
	Granite	11	5	16	59	46	72	8	3	13	30	21	39
	Mineral	3	0	5	11	5	16	0	0	0	0	0	0
	Missoula	16	9	23	194	171	218	11	5	16	22	14	29
	Powell	11	5	16	86	71	102	8	3	13	16	9	23
	Ravalli	19	12	26	672	629	715	19	12	26	67	54	81
	DISTRICT 3	105	88	122	1,298	1,238	1,358	89	73	105	939	888	990
	Beaverhead	27	18	36	726	681	771	19	12	26	710	665	754
	Broadwater	11	5	16	97	81	114	11	5	16	35	25	45
	Gallatin	22	14	29	111	93	128	22	14	29	35	25	45
	Jefferson	8	3	13	57	44	69	5	2	9	16	9	23
	Madison	19	12	26	119	101	137	13	7	20	30	21	39
	Park	19	12	26	170	148	192	19	12	26	111	93	128
	Silver Bow	5	2	9	19	12	26	3	0	5	3	0	5
	DISTRICT 4	113	96	131	3,370	3,273	3,467	76	61	90	634	592	676
	Cascade	19	12	26	97	81	114	13	7	20	27	18	36
	Chouteau	27	18	36	370	338	402	22	14	29	183	161	206
	Fergus	22	14	29	94	78	111	5	2	9	27	18	36
	Glacier	3	0	5	22	14	29	3	0	5	8	3	13
	Judith Basin	3	0	5	550	511	590	3	0	5	127	108	146
	Lewis & Clark	24	16	33	175	153	198	8	3	13	24	16	33
	Liberty	5	2	9	116	98	134	5	2	9	27	18	36
	Meagher	8	3	13	94	78	111	8	3	13	30	21	39
	Teton	8	3	13	1,122	1,066	1,178	8	3	13	54	42	66
	Toole	3	0	5	729	683	774	3	0	5	127	108	146
	DISTRICT 5	84	68	99	1,055	1,001	1,109	62	49	75	329	299	359
	Carbon	5	2	9	43	32	54	5	2	9	24	16	33
	Golden Valley	11	5	16	251	224	277	11	5	16	62	49	75
	Musselshell	13	7	20	359	327	391	13	7	20	67	54	81
	Stillwater	13	7	20	148	128	169	8	3	13	43	32	54
	Sweetgrass	5	2	9	8	3	13	3	0	5	5	2	9
	Wheatland	11	5	16	38	28	48	8	3	13	22	14	29
	Yellowstone	32	23	42	205	181	229	22	14	29	100	83	117
	R5 Unknown	3	0	5	3	0	5	3	0	5	5	2	9
	DISTRICT 6	67	54	81	2,061	1,986	2,137	59	46	72	955	904	1,007
	Blaine	13	7	20	364	332	396	11	5	16	57	44	69
	Daniels	3	0	5	108	91	125	3	0	5	22	14	29
	Hill	5	2	9	356	325	388	3	0	5	22	14	29
	Mccone	8	3	13	51	39	63	8	3	13	89	73	105
	Phillips	16	9	23	208	184	232	13	7	20	227	201	252
	Richland	11	5	16	642	600	685	11	5	16	173	151	195
	Roosevelt	8	3	13	108	91	125	8	3	13	146	126	166
	Sheridan	5	2	9	84	68	99	5	2	9	35	25	45
	Valley	8	3	13	113	96	131	8	3	13	162	141	183
	R6 Unknown	3	0	5	27	18	36	3	0	5	24	16	33
	DISTRICT 7	143	123	163	5,564	5,439	5,688	132	113	151	1,614	1,546	1,681
	Carter	16	9	23	364	332	396	13	7	20	84	68	99
	Custer	22	14	29	928	877	979	22	14	29	291	263	320
	Dawson	22	14	29	1,044	990	1,098	22	14	29	499	462	536
	Fallon	19	12	26	761	715	807	19	12	26	94	78	111
	Garfield	8	3	13	54	42	66	8	3	13	24	16	33
	Powder River	19	12	26	612	571	654	16	9	23	108	91	125
	Prairie	8	3	13	828	780	876	8	3	13	219	194	243
	Rosebud	24	16	33	650	608	693	19	12	26	140	121	160
	Treasure	16	9	23	321	291	351	13	7	20	154	133	175

Montana Fish Wildlife and Parks
2002 Furbearer Survey Report: Confidence Bounds on Statistical Estimates
Hunting (without hounds) Activities, by Species and Location

Species	Location	Hunters	LowBnd	UpBnd	Activity Days	Low Bnd	Up Bnd	Success Trapper	LowBnd	UpBnd	Total Harvest	Low Bnd	Up Bnd
BOBCAT	STATEWIDE	148	128	169	1,713	1,644	1,782	81	66	96	138	118	157
	DISTRICT 1	13	7	20	51	39	63	5	2	9	5	2	9
	Flathead	3	0	5	16	9	23	3	0	5	3	0	5
	Lincoln	5	2	9	11	5	16	3	0	5	3	0	5
	Sanders	5	2	9	24	16	33	0	0	0	0	0	0
	DISTRICT 2	13	7	20	119	101	137	3	0	5	3	0	5
	Deer Lodge	3	0	5	8	3	13	3	0	5	3	0	5
	Mineral	3	0	5	5	2	9	0	0	0	0	0	0
	Powell	5	2	9	51	39	63	0	0	0	0	0	0
	Ravalli	3	0	5	54	42	66	0	0	0	0	0	0
	DISTRICT 3	11	5	16	67	54	81	5	2	9	5	2	9
	Beaverhead	3	0	5	27	18	36	0	0	0	0	0	0
	Madison	3	0	5	27	18	36	3	0	5	3	0	5
	Park	5	2	9	13	7	20	3	0	5	3	0	5
	DISTRICT 4	19	12	26	221	196	246	3	0	5	3	0	5
	Chouteau	5	2	9	57	44	69	0	0	0	0	0	0
	Fergus	3	0	5	3	0	5	0	0	0	0	0	0
	Judith Basin	3	0	5	11	5	16	0	0	0	0	0	0
	Lewis & Clark	5	2	9	30	21	39	3	0	5	3	0	5
	Toole	3	0	5	121	103	140	0	0	0	0	0	0
	DISTRICT 5	30	21	39	286	258	314	19	12	26	35	25	45
	Golden Valley	5	2	9	108	91	125	5	2	9	13	7	20
	Musselshell	11	5	16	116	98	134	5	2	9	8	3	13
	Stillwater	5	2	9	13	7	20	3	0	5	3	0	5
	Wheatland	3	0	5	5	2	9	0	0	0	0	0	0
	Yellowstone	11	5	16	43	32	54	8	3	13	11	5	16
	DISTRICT 6	19	12	26	259	232	286	8	3	13	16	9	23
	Blaine	3	0	5	108	91	125	0	0	0	0	0	0
	Daniels	3	0	5	54	42	66	3	0	5	8	3	13
	Hill	3	0	5	27	18	36	0	0	0	0	0	0
	Phillips	5	2	9	54	42	66	3	0	5	5	2	9
	Richland	3	0	5	3	0	5	0	0	0	0	0	0
	Roosevelt	3	0	5	8	3	13	0	0	0	0	0	0
	R6 Unknown	3	0	5	5	2	9	3	0	5	3	0	5
	DISTRICT 7	49	37	60	710	665	754	38	28	48	70	56	84
	Carter	8	3	13	194	171	218	5	2	9	24	16	33
	Custer	11	5	16	178	156	200	11	5	16	11	5	16
	Fallon	5	2	9	22	14	29	3	0	5	3	0	5
	Garfield	5	2	9	32	23	42	5	2	9	13	7	20
	Powder River	5	2	9	135	116	154	5	2	9	11	5	16
	Prairie	3	0	5	81	66	96	3	0	5	3	0	5
	Rosebud	11	5	16	65	51	78	5	2	9	5	2	9
	Treasure	3	0	5	3	0	5	0	0	0	0	0	0
SKUNK	STATEWIDE	16	9	23	1,422	1,359	1,485	13	7	20	251	224	277
	DISTRICT 1	3	0	5	3	0	5	3	0	5	3	0	5
	Flathead	3	0	5	3	0	5	3	0	5	3	0	5
	DISTRICT 3	3	0	5	3	0	5	3	0	5	92	76	108
	Beaverhead	3	0	5	3	0	5	3	0	5	92	76	108
	DISTRICT 4	3	0	5	121	103	140	0	0	0	0	0	0
	Toole	3	0	5	121	103	140	0	0	0	0	0	0
	DISTRICT 6	3	0	5	540	501	578	3	0	5	54	42	66

Montana Fish Wildlife and Parks
2002 Furbearer Survey Report: Confidence Bounds on Statistical Estimates
Hunting (without hounds) Activities, by Species and Location

Species	Location	Hunters	LowBnd	UpBnd	Activity Days	Low Bnd	Up Bnd	Success Trapper	LowBnd	UpBnd	Total Harvest	Low Bnd	Up Bnd
SKUNK	Richland	3	0	5	540	501	578	3	0	5	54	42	66
	DISTRICT 7	8	3	13	755	710	801	8	3	13	103	86	119
	Dawson	5	2	9	648	605	690	5	2	9	86	71	102
	Fallon	3	0	5	108	91	125	3	0	5	16	9	23
COYOTE	STATEWIDE	518	480	556	7,889	7,741	8,038	405	371	438	3,300	3,204	3,396
	DISTRICT 1	43	32	54	227	201	252	19	12	26	30	21	39
	Flathead	19	12	26	67	54	81	8	3	13	11	5	16
	Lake	8	3	13	46	35	57	3	0	5	3	0	5
	Lincoln	8	3	13	35	25	45	0	0	0	0	0	0
	Sanders	11	5	16	73	59	87	5	2	9	13	7	20
	R1 Unknown	3	0	5	5	2	9	3	0	5	3	0	5
	DISTRICT 2	62	49	75	931	880	982	46	35	57	148	128	169
	Deer Lodge	13	7	20	62	49	75	8	3	13	27	18	36
	Granite	11	5	16	59	46	72	8	3	13	30	21	39
	Mineral	3	0	5	5	2	9	0	0	0	0	0	0
	Missoula	16	9	23	194	171	218	11	5	16	22	14	29
	Powell	5	2	9	27	18	36	5	2	9	13	7	20
	Ravalli	16	9	23	583	542	623	16	9	23	57	44	69
	DISTRICT 3	92	76	108	1,012	959	1,065	78	63	93	680	636	724
	Beaverhead	24	16	33	591	550	632	19	12	26	488	451	525
	Broadwater	11	5	16	78	63	93	11	5	16	35	25	45
	Gallatin	16	9	23	73	59	87	13	7	20	24	16	33
	Jefferson	8	3	13	57	44	69	5	2	9	16	9	23
	Madison	16	9	23	92	76	108	11	5	16	27	18	36
	Park	16	9	23	103	86	119	16	9	23	86	71	102
	Silver Bow	5	2	9	19	12	26	3	0	5	3	0	5
	DISTRICT 4	108	91	125	1,813	1,742	1,884	73	59	87	483	446	520
	Cascade	16	9	23	59	46	72	11	5	16	24	16	33
	Chouteau	27	18	36	194	171	218	22	14	29	154	133	175
	Fergus	22	14	29	92	76	108	5	2	9	27	18	36
	Glacier	3	0	5	11	5	16	3	0	5	3	0	5
	Judith Basin	3	0	5	540	501	578	3	0	5	127	108	146
	Lewis & Clark	22	14	29	84	68	99	8	3	13	16	9	23
	Liberty	5	2	9	62	49	75	5	2	9	22	14	29
	Meagher	8	3	13	76	61	90	8	3	13	30	21	39
	Teton	8	3	13	575	535	615	8	3	13	13	7	20
	Toole	3	0	5	121	103	140	3	0	5	67	54	81
	DISTRICT 5	73	59	87	483	446	520	51	39	63	237	212	263
	Carbon	5	2	9	27	18	36	5	2	9	8	3	13
	Golden Valley	8	3	13	57	44	69	8	3	13	40	30	51
	Musselshell	11	5	16	124	106	143	11	5	16	49	37	60
	Stillwater	13	7	20	100	83	117	8	3	13	35	25	45
	Sweetgrass	5	2	9	8	3	13	3	0	5	5	2	9
	Wheatland	8	3	13	13	7	20	5	2	9	8	3	13
	Yellowstone	27	18	36	151	131	172	16	9	23	86	71	102
	R5 Unknown	3	0	5	3	0	5	3	0	5	5	2	9
	DISTRICT 6	59	46	72	807	759	854	51	39	63	818	770	865
	Blaine	11	5	16	143	123	163	8	3	13	51	39	63
	Daniels	3	0	5	54	42	66	3	0	5	13	7	20
	Hill	5	2	9	113	96	131	3	0	5	16	9	23
	Mccone	8	3	13	51	39	63	8	3	13	89	73	105
	Phillips	13	7	20	127	108	146	11	5	16	219	194	243
	Richland	11	5	16	76	61	90	11	5	16	113	96	131
	Roosevelt	8	3	13	81	66	96	8	3	13	146	126	166
	Sheridan	5	2	9	84	68	99	5	2	9	35	25	45
	Valley	5	2	9	73	59	87	5	2	9	124	106	143
	R6 Unknown	3	0	5	5	2	9	3	0	5	11	5	16
	DISTRICT 7	116	98	134	2,617	2,532	2,703	111	93	128	904	854	954
	Carter	11	5	16	51	39	63	8	3	13	51	39	63

Montana Fish Wildlife and Parks
2002 Furbearer Survey Report: Confidence Bounds on Statistical Estimates
Hunting (without hounds) Activities, by Species and Location

Species	Location	Hunters	LowBnd	UpBnd	Activity Days	Low Bnd	Up Bnd	Success Trapper	LowBnd	UpBnd	Total Harvest	Low Bnd	Up Bnd
COYOTE	Custer	22	14	29	518	480	556	22	14	29	254	227	280
	Dawson	19	12	26	343	312	374	19	12	26	281	253	309
	Fallon	16	9	23	386	353	419	16	9	23	38	28	48
	Garfield	5	2	9	22	14	29	5	2	9	11	5	16
	Powder River	19	12	26	364	332	396	16	9	23	86	71	102
	Prairie	8	3	13	262	235	289	8	3	13	32	23	42
	Rosebud	16	9	23	572	532	612	13	7	20	97	81	114
	Treasure	8	3	13	100	83	117	8	3	13	54	42	66
FOX	STATEWIDE	119	101	137	2,110	2,033	2,187	86	71	102	270	242	297
	DISTRICT 2	11	5	16	35	25	45	11	5	16	11	5	16
	Ravalli	11	5	16	35	25	45	11	5	16	11	5	16
	DISTRICT 3	19	12	26	156	136	177	13	7	20	105	88	122
	Beaverhead	8	3	13	94	78	111	5	2	9	81	66	96
	Broadwater	3	0	5	19	12	26	0	0	0	0	0	0
	Gallatin	5	2	9	16	9	23	5	2	9	8	3	13
	Park	3	0	5	27	18	36	3	0	5	16	9	23
	DISTRICT 4	24	16	33	831	783	879	11	5	16	57	44	69
	Cascade	3	0	5	35	25	45	0	0	0	0	0	0
	Chouteau	3	0	5	54	42	66	0	0	0	0	0	0
	Glacier	3	0	5	11	5	16	3	0	5	5	2	9
	Lewis & Clark	11	5	16	51	39	63	3	0	5	5	2	9
	Meagher	3	0	5	19	12	26	0	0	0	0	0	0
	Teton	3	0	5	540	501	578	3	0	5	32	23	42
	Toole	3	0	5	121	103	140	3	0	5	13	7	20
	DISTRICT 5	24	16	33	221	196	246	11	5	16	24	16	33
	Carbon	3	0	5	3	0	5	3	0	5	3	0	5
	Golden Valley	5	2	9	86	71	102	3	0	5	8	3	13
	Musselshell	3	0	5	81	66	96	3	0	5	5	2	9
	Stillwater	8	3	13	35	25	45	3	0	5	5	2	9
	Wheatland	3	0	5	5	2	9	0	0	0	0	0	0
	Yellowstone	5	2	9	11	5	16	3	0	5	3	0	5
	DISTRICT 6	22	14	29	310	281	340	16	9	23	19	12	26
	Blaine	3	0	5	108	91	125	0	0	0	0	0	0
	Hill	3	0	5	108	91	125	3	0	5	5	2	9
	Phillips	3	0	5	27	18	36	3	0	5	3	0	5
	Richland	8	3	13	24	16	33	5	2	9	5	2	9
	Roosevelt	3	0	5	19	12	26	0	0	0	0	0	0
	Valley	3	0	5	19	12	26	3	0	5	3	0	5
	R6 Unknown	3	0	5	5	2	9	3	0	5	3	0	5
	DISTRICT 7	27	18	36	556	516	595	27	18	36	54	42	66
	Custer	8	3	13	124	106	143	8	3	13	13	7	20
	Dawson	3	0	5	3	0	5	3	0	5	5	2	9
	Fallon	5	2	9	127	108	146	5	2	9	19	12	26
	Powder River	3	0	5	3	0	5	3	0	5	3	0	5
	Prairie	3	0	5	243	217	269	3	0	5	8	3	13
	Rosebud	3	0	5	3	0	5	3	0	5	3	0	5
	Treasure	3	0	5	54	42	66	3	0	5	3	0	5
RACCOON	STATEWIDE	54	42	66	947	896	998	49	37	60	486	449	522
	DISTRICT 3	3	0	5	3	0	5	3	0	5	3	0	5
	Beaverhead	3	0	5	3	0	5	3	0	5	3	0	5
	DISTRICT 4	11	5	16	181	158	203	5	2	9	8	3	13
	Chouteau	5	2	9	57	44	69	3	0	5	3	0	5
	Teton	3	0	5	3	0	5	0	0	0	0	0	0
	Toole	3	0	5	121	103	140	3	0	5	5	2	9
	DISTRICT 5	5	2	9	22	14	29	5	2	9	22	14	29
	Carbon	3	0	5	13	7	20	3	0	5	13	7	20

Montana Fish Wildlife and Parks
2002 Furbearer Survey Report: Confidence Bounds on Statistical Estimates
Hunting (without hounds) Activities, by Species and Location

Species	Location	Hunters	LowBnd	UpBnd	Activity Days	Low Bnd	Up Bnd	Success Trapper	LowBnd	UpBnd	Total Harvest	Low Bnd	Up Bnd
RACCOON	Wheatland	3	0	5	8	3	13	3	0	5	8	3	13
	DISTRICT 6	8	3	13	35	25	45	5	2	9	8	3	13
	Blaine	3	0	5	3	0	5	3	0	5	3	0	5
	Hill	3	0	5	27	18	36	0	0	0	0	0	0
	R6 Unknown	3	0	5	5	2	9	3	0	5	5	2	9
	DISTRICT 7	30	21	39	707	662	751	30	21	39	445	410	480
	Carter	3	0	5	108	91	125	3	0	5	3	0	5
	Dawson	5	2	9	46	35	57	5	2	9	121	103	140
	Fallon	3	0	5	108	91	125	3	0	5	11	5	16
	Powder River	5	2	9	30	21	39	5	2	9	5	2	9
	Prairie	3	0	5	243	217	269	3	0	5	175	153	198
	Rosebud	5	2	9	11	5	16	5	2	9	35	25	45
	Treasure	5	2	9	162	141	183	5	2	9	94	78	111
BADGER	STATEWIDE	57	44	69	612	571	654	49	37	60	194	171	218
	DISTRICT 1	3	0	5	3	0	5	3	0	5	3	0	5
	R1 Unknown	3	0	5	3	0	5	3	0	5	3	0	5
	DISTRICT 3	11	5	16	57	44	69	8	3	13	54	42	66
	Beaverhead	5	2	9	8	3	13	3	0	5	46	35	57
	Gallatin	3	0	5	22	14	29	3	0	5	3	0	5
	Park	3	0	5	27	18	36	3	0	5	5	2	9
	DISTRICT 4	16	9	23	202	179	226	13	7	20	84	68	99
	Cascade	3	0	5	3	0	5	3	0	5	3	0	5
	Chouteau	3	0	5	8	3	13	3	0	5	27	18	36
	Lewis & Clark	3	0	5	11	5	16	0	0	0	0	0	0
	Liberty	3	0	5	54	42	66	3	0	5	5	2	9
	Teton	3	0	5	5	2	9	3	0	5	8	3	13
	Toole	3	0	5	121	103	140	3	0	5	40	30	51
	DISTRICT 5	5	2	9	43	32	54	5	2	9	11	5	16
	Musselshell	3	0	5	38	28	48	3	0	5	5	2	9
	Wheatland	3	0	5	5	2	9	3	0	5	5	2	9
	DISTRICT 6	8	3	13	89	73	105	5	2	9	5	2	9
	Blaine	3	0	5	3	0	5	3	0	5	3	0	5
	Hill	3	0	5	81	66	96	0	0	0	0	0	0
	R6 Unknown	3	0	5	5	2	9	3	0	5	3	0	5
	DISTRICT 7	16	9	23	219	194	243	16	9	23	38	28	48
	Carter	3	0	5	11	5	16	3	0	5	5	2	9
	Custer	3	0	5	108	91	125	3	0	5	13	7	20
	Dawson	3	0	5	5	2	9	3	0	5	5	2	9
	Fallon	3	0	5	11	5	16	3	0	5	8	3	13
	Powder River	3	0	5	81	66	96	3	0	5	3	0	5
	Treasure	3	0	5	3	0	5	3	0	5	3	0	5
OTHER	STATEWIDE	3	0	5	8	3	13	3	0	5	3	0	5
	DISTRICT 2	3	0	5	8	3	13	3	0	5	3	0	5
	Powell	3	0	5	8	3	13	3	0	5	3	0	5
UNKNOWN	STATEWIDE	3	0	5	22	14	29	3	0	5	35	25	45
	DISTRICT 6	3	0	5	22	14	29	3	0	5	35	25	45
	Valley	3	0	5	22	14	29	3	0	5	35	25	45

March 16th, 2004 page 1

Montana Fish Wildlife and Parks
2002 Furbearer Survey Report: Confidence Bounds on Statistical Estimates
Hunting with Hounds Activities, by Species and Location

Species	Location	Hunters	LowBnd	UpBnd	Activity Days	Low Bnd	Up Bnd	Success Trapper	LowBnd	UpBnd	Total Harvest	Low Bnd	Up Bnd
ALL	STATEWIDE	302	273	331	5,510	5,386	5,634	167	146	189	1,114	1,059	1,170
	DISTRICT 1	86	71	102	880	830	929	38	28	48	113	96	131
	Flathead	16	9	23	89	73	105	8	3	13	32	23	42
	Lake	8	3	13	51	39	63	0	0	0	0	0	0
	Lincoln	46	35	57	631	589	673	24	16	33	70	56	84
	Sanders	16	9	23	108	91	125	5	2	9	11	5	16
	DISTRICT 2	73	59	87	1,376	1,314	1,438	30	21	39	197	174	220
	Deer Lodge	11	5	16	59	46	72	5	2	9	5	2	9
	Granite	8	3	13	62	49	75	3	0	5	3	0	5
	Mineral	11	5	16	291	263	320	3	0	5	3	0	5
	Missoula	27	18	36	305	276	334	5	2	9	11	5	16
	Powell	8	3	13	35	25	45	0	0	0	0	0	0
	Ravalli	30	21	39	623	582	665	16	9	23	175	153	198
	DISTRICT 3	65	51	78	1,220	1,161	1,278	27	18	36	162	141	183
	Beaverhead	16	9	23	138	118	157	8	3	13	30	21	39
	Broadwater	8	3	13	94	78	111	3	0	5	8	3	13
	Gallatin	24	16	33	475	438	511	11	5	16	92	76	108
	Jefferson	5	2	9	49	37	60	3	0	5	16	9	23
	Madison	13	7	20	219	194	243	3	0	5	8	3	13
	Park	16	9	23	154	133	175	3	0	5	8	3	13
	Silver Bow	5	2	9	92	76	108	0	0	0	0	0	0
	DISTRICT 4	57	44	69	764	717	810	30	21	39	70	56	84
	Cascade	19	12	26	202	179	226	11	5	16	19	12	26
	Chouteau	3	0	5	13	7	20	3	0	5	8	3	13
	Fergus	8	3	13	270	242	297	5	2	9	30	21	39
	Judith Basin	5	2	9	22	14	29	3	0	5	3	0	5
	Lewis & Clark	19	12	26	97	81	114	5	2	9	5	2	9
	Liberty	3	0	5	8	3	13	3	0	5	3	0	5
	Meagher	3	0	5	16	9	23	0	0	0	0	0	0
	Petroleum	3	0	5	27	18	36	0	0	0	0	0	0
	Teton	5	2	9	108	91	125	3	0	5	3	0	5
	DISTRICT 5	46	35	57	658	615	701	24	16	33	281	253	309
	Bighorn	3	0	5	8	3	13	3	0	5	3	0	5
	Carbon	5	2	9	5	2	9	5	2	9	5	2	9
	Musselshell	3	0	5	3	0	5	3	0	5	3	0	5
	Stillwater	5	2	9	132	113	151	5	2	9	40	30	51
	Sweetgrass	19	12	26	173	151	195	0	0	0	0	0	0
	Wheatland	5	2	9	167	146	189	5	2	9	62	49	75
	Yellowstone	11	5	16	162	141	183	8	3	13	162	141	183
	R5 Unknown	3	0	5	8	3	13	3	0	5	5	2	9
	DISTRICT 6	13	7	20	297	268	326	11	5	16	132	113	151
	Blaine	3	0	5	13	7	20	3	0	5	8	3	13
	Hill	5	2	9	146	126	166	3	0	5	13	7	20
	Phillips	3	0	5	81	66	96	3	0	5	27	18	36
	Richland	3	0	5	54	42	66	3	0	5	81	66	96
	Sheridan	3	0	5	3	0	5	3	0	5	3	0	5
	DISTRICT 7	30	21	39	316	286	345	22	14	29	159	138	180
	Custer	3	0	5	3	0	5	3	0	5	3	0	5
	Dawson	3	0	5	40	30	51	0	0	0	0	0	0
	Garfield	3	0	5	3	0	5	3	0	5	3	0	5
	Powder River	13	7	20	132	113	151	13	7	20	46	35	57
	Rosebud	5	2	9	32	23	42	3	0	5	38	28	48
	Treasure	3	0	5	89	73	105	3	0	5	70	56	84
	R7 Unknown	3	0	5	16	9	23	0	0	0	0	0	0

Montana Fish Wildlife and Parks
2002 Furbearer Survey Report: Confidence Bounds on Statistical Estimates
Hunting with Hounds Activities, by Species and Location

Species	Location	Hunters	LowBnd	UpBnd	Activity Days	Low Bnd	Up Bnd	Success Trapper	LowBnd	UpBnd	Total Harvest	Low Bnd	Up Bnd
BOBCAT	STATEWIDE	278	250	306	3,777	3,675	3,880	111	93	128	237	212	263
	DISTRICT 1	84	68	99	853	804	901	35	25	45	100	83	117
	Flathead	13	7	20	78	63	93	5	2	9	22	14	29
	Lake	8	3	13	51	39	63	0	0	0	0	0	0
	Lincoln	46	35	57	631	589	673	24	16	33	70	56	84
	Sanders	16	9	23	92	76	108	5	2	9	8	3	13
	DISTRICT 2	73	59	87	1,238	1,180	1,297	24	16	33	46	35	57
	Deer Lodge	11	5	16	59	46	72	5	2	9	5	2	9
	Granite	8	3	13	59	46	72	0	0	0	0	0	0
	Mineral	11	5	16	291	263	320	3	0	5	3	0	5
	Missoula	27	18	36	305	276	334	5	2	9	11	5	16
	Powell	8	3	13	35	25	45	0	0	0	0	0	0
	Ravalli	30	21	39	488	451	525	13	7	20	27	18	36
	DISTRICT 3	59	46	72	755	710	801	11	5	16	16	9	23
	Beaverhead	13	7	20	89	73	105	3	0	5	3	0	5
	Broadwater	8	3	13	62	49	75	0	0	0	0	0	0
	Gallatin	19	12	26	127	108	146	3	0	5	3	0	5
	Jefferson	3	0	5	32	23	42	0	0	0	0	0	0
	Madison	13	7	20	219	194	243	3	0	5	8	3	13
	Park	16	9	23	146	126	166	3	0	5	3	0	5
	Silver Bow	5	2	9	81	66	96	0	0	0	0	0	0
	DISTRICT 4	43	32	54	491	454	528	13	7	20	13	7	20
	Cascade	16	9	23	94	78	111	3	0	5	3	0	5
	Fergus	5	2	9	135	116	154	3	0	5	3	0	5
	Judith Basin	5	2	9	22	14	29	3	0	5	3	0	5
	Lewis & Clark	13	7	20	89	73	105	3	0	5	3	0	5
	Meagher	3	0	5	16	9	23	0	0	0	0	0	0
	Petroleum	3	0	5	27	18	36	0	0	0	0	0	0
	Teton	5	2	9	108	91	125	3	0	5	3	0	5
	DISTRICT 5	40	30	51	267	240	294	19	12	26	35	25	45
	Bighorn	3	0	5	8	3	13	3	0	5	3	0	5
	Carbon	5	2	9	5	2	9	5	2	9	5	2	9
	Musselshell	3	0	5	3	0	5	3	0	5	3	0	5
	Stillwater	5	2	9	51	39	63	3	0	5	8	3	13
	Sweetgrass	16	9	23	159	138	180	0	0	0	0	0	0
	Wheatland	3	0	5	5	2	9	3	0	5	5	2	9
	Yellowstone	8	3	13	27	18	36	3	0	5	5	2	9
	R5 Unknown	3	0	5	8	3	13	3	0	5	5	2	9
	DISTRICT 6	3	0	5	11	5	16	0	0	0	0	0	0
	Hill	3	0	5	11	5	16	0	0	0	0	0	0
	DISTRICT 7	22	14	29	162	141	183	13	7	20	27	18	36
	Dawson	3	0	5	40	30	51	0	0	0	0	0	0
	Garfield	3	0	5	3	0	5	3	0	5	3	0	5
	Powder River	11	5	16	67	54	81	11	5	16	22	14	29
	Rosebud	3	0	5	27	18	36	0	0	0	0	0	0
	Treasure	3	0	5	8	3	13	3	0	5	3	0	5
	R7 Unknown	3	0	5	16	9	23	0	0	0	0	0	0

March 16th, 2004 page 3

Montana Fish Wildlife and Parks
2002 Furbearer Survey Report: Confidence Bounds on Statistical Estimates
Hunting with Hounds Activities, by Species and Location

Species	Location	Hunters	LowBnd	UpBnd	Activity Days	Low Bnd	Up Bnd	Success Trapper	LowBnd	UpBnd	Total Harvest	Low Bnd	Up Bnd
RACCOON	STATEWIDE	97	81	114	1,732	1,663	1,802	78	63	93	877	827	926
	DISTRICT 1	8	3	13	27	18	36	5	2	9	13	7	20
	Flathead	3	0	5	11	5	16	3	0	5	11	5	16
	Sanders	5	2	9	16	9	23	3	0	5	3	0	5
	DISTRICT 2	8	3	13	138	118	157	8	3	13	151	131	172
	Granite	3	0	5	3	0	5	3	0	5	3	0	5
	Ravalli	5	2	9	135	116	154	5	2	9	148	128	169
	DISTRICT 3	19	12	26	464	428	500	19	12	26	146	126	166
	Beaverhead	5	2	9	49	37	60	5	2	9	27	18	36
	Broadwater	3	0	5	32	23	42	3	0	5	8	3	13
	Gallatin	8	3	13	348	317	379	8	3	13	89	73	105
	Jefferson	3	0	5	16	9	23	3	0	5	16	9	23
	Park	3	0	5	8	3	13	3	0	5	5	2	9
	Silver Bow	3	0	5	11	5	16	0	0	0	0	0	0
	DISTRICT 4	30	21	39	273	245	300	16	9	23	57	44	69
	Cascade	16	9	23	108	91	125	8	3	13	16	9	23
	Chouteau	3	0	5	13	7	20	3	0	5	8	3	13
	Fergus	5	2	9	135	116	154	3	0	5	27	18	36
	Lewis & Clark	5	2	9	8	3	13	3	0	5	3	0	5
	Liberty	3	0	5	8	3	13	3	0	5	3	0	5
	DISTRICT 5	16	9	23	391	358	424	11	5	16	246	219	272
	Stillwater	3	0	5	81	66	96	3	0	5	32	23	42
	Sweetgrass	3	0	5	13	7	20	0	0	0	0	0	0
	Wheatland	3	0	5	162	141	183	3	0	5	57	44	69
	Yellowstone	8	3	13	135	116	154	5	2	9	156	136	177
	DISTRICT 6	11	5	16	286	258	314	11	5	16	132	113	151
	Blaine	3	0	5	13	7	20	3	0	5	8	3	13
	Hill	3	0	5	135	116	154	3	0	5	13	7	20
	Phillips	3	0	5	81	66	96	3	0	5	27	18	36
	Richland	3	0	5	54	42	66	3	0	5	81	66	96
	Sheridan	3	0	5	3	0	5	3	0	5	3	0	5
	DISTRICT 7	13	7	20	154	133	175	13	7	20	132	113	151
	Custer	3	0	5	3	0	5	3	0	5	3	0	5
	Powder River	5	2	9	65	51	78	5	2	9	24	16	33
	Rosebud	3	0	5	5	2	9	3	0	5	38	28	48
	Treasure	3	0	5	81	66	96	3	0	5	67	54	81

Appendix A

Description of Furbearer Survey Trapping, Hunting, and Harvest Data Files

License Years 1996 to 2002

Furbearer Survey
Statistical Estimates
of
Trapping, Hunting, and Harvest

Description of Data Files

License Years 1996 to 2002

Montana Fish Wildlife and Parks

Harvest Surveys

March 16, 2004

This document contains a description of a data file of statistical estimates of trapping, hunting, and harvest in Montana for License Years 1996 through 2002, plus descriptions of other data files containing data definitions. These data files are related to the **Furbearer Survey Reports** for 1996 through 2002. They were exported from the original Oracle data sets from which all of the formatted tabular listings of expanded statistical estimates in those reports were generated.

The data is distributed as compressed **Comma Separated Value ASCII text files.** The data files have the extension ***.Csv**. Character values may be quoted. Numeric values were exported to 2 decimal places. Headers are not included in the data. The data file names and definitions are given below. Column names and formats are also given in the ***.sch** file which accompanies each *.csv file. Many widely available software applications allow simple import of comma separated value ASCII text files into database tables. The included statistical estimates can then be selected, sorted, and formatted as desired for further tabular or graphical presentation, or additional summary and analysis.

This document is included with the **2002 Furbearer Survey Report** as **Appendix A** (WORD document **2002FurTrapHarvRpt_Apdx.Doc**), and as a stand alone Rich Text Format document (**FurHH_2002to1996_DataDefn.Rtf**).

FurHH_2002to1996_040316.Csv – Furbearer Survey Data Table of Statistical Estimates of Trapping, Hunting, and Harvest for License Years 1996 to 2002 (Last date estimates were assembled into across year table: March 16, 2004)

- **LicYr (License Year):** 4 digit License Year (1996…2002). The year the general Furbearer season begins.
- **Spp (Species):** 3 character Furbearer Species code. Codes are defined in the data file **FurSpecies02.Csv**.
- **Loc (Location):** 3 character Location code. STA = Statewide. R01..R07, R09 = Region 1..7 and Region unknown. (Furbearer Districts approximate FWP administrative Regions.) 3 digit numeric codes are County codes defined in the data file **County02_Fur.Csv**.

- **Activity:** 1 character Furbearer Activity code. A=All combined. T=Trapping/Snaring. H=Hunting without hounds. D=Hunting with Hounds.
- **Sort_LY:** 1 digit License Year sorting code. 1=Individual license year. (0 reserved for across license year average.)
- **Sort_Loc:** 1 digit Location sorting code. 0=Statewide. 1=Regional (Furbearer District), 2=County.
- **Sort_Act:** 1 digit Activity sorting code. 0=All Activities combined. 1=Trapping. 2=Hunting no hounds. 3=Hunting with hounds.
- **Sales:** Furbearer License Sales for the License Year.
- **Exp_Fact (Expansion Factor):** Sales divided by Furbearer Survey responses analyzed, for a given License Year. Factor by which the Furbearer response summary statistics were expanded into statistical estimates of trapping, hunting, and harvest.
- **Hunt (Trappers or Hunters):** Point estimate of number of Furbearer license holders that actively trapped, snared, hunted or used hounds in the effort to take a Furbearer species during the Furbearer season.
- **Hunt_L:** Lower 80% Confidence Bound on estimate Hunt.
- **Hunt_U:** Upper 80% Confidence Bound on estimate Hunt.
- **EffRec (Effort Records):** Point estimate of number of Furbearer Activities pursued for all individual species in individual Counties in a given License Year. Can be used to compute further statistics of Furbearer effort.
- **SucHunt (Successful Trappers or Hunters):** Point estimate of number of Active Furbearer Trappers or Hunters taking one or more Furbearer animals.
- **SucHunt_L:** Lower 80% Confidence Bound on estimate SucHunt.
- **SucHunt_U:** Upper 80% Confidence Bound on estimate SucHunt.
- **SucRec (Success Records):** Point estimate of number of Furbearer Activities pursued for all individual species in individual Counties in a given License Year, that resulted in the harvest of one or more Furbearer animals. Can be used to compute further statistics of Furbearer success.
- **Traps (Traps Set):** Applies only to Trapping Activity (T) records. Point estimate of number of Traps set
- **Traps_L:** Lower 80% Confidence Bound on estimate Traps.
- **Traps_U:** Upper 80% Confidence Bound on estimate Traps.
- **HDays (Activity Days):** Point estimate of number of days or partial days engaged in a Furbearer Activity.
- **HDays_L:** Lower 80% Confidence Bound on estimate HDays.
- **HDays_U:** Upper 80% Confidence Bound on estimate HDays.
- **Harv (Harvest or Catch):** Point estimate of number of Furbearer animals harvested.
- **Harv_L:** Lower 80% Confidence Bound on estimate Harv.
- **Harv_U:** Upper 80% Confidence Bound on estimate Harv.
- **TDays (Trap Days):** Applies only to Trapping Activity (T) records. Sum of all days or partial days engaged in Trapping Activity multiplied by number of traps set. An estimate of Trapping effort.
- **TDays_L:** Lower 80% Confidence Bound on estimate TDays.
- **TTDays_U:** Upper 80% Confidence Bound on estimate TDays.
- **PctSppComp (Species Percent Composition):** Total Harvest of a given Species, divided by Total Harvest of ALL Species, within a given Location, for a given Activity, expressed as a percent. Provides an estimate of the percent Furbearer species composition of Harvest at a given Location by a given Activity.
- **PctSuc (Percent Success):** Successful Hunters/Trappers divided by Active Hunters/Trappers. An estimate of the percent of active Furbearer license holders that harvested one or more Furbearer animals.
- **Suc_BSC1 (Percent of Harvest of Bag Size Class 1):** An estimate of the percent of Harvest where only **one** animal was taken, of a given Species, at a given Location, by a given Activity. The percent of harvest within the 8 bag size classes Suc_BSC1 … Suc_BSC8) provide a frequency distribution of number of animals harvested.
- **Suc_BSC2 (Percent of Harvest of Bag Size Class 2):** An estimate of the percent of Harvest where **2 to 3** animals were taken, of a given Species, at a given Location, by a given Activity..
- **Suc_BSC3 (Percent of Harvest of Bag Size Class 3):** An estimate of the percent of Harvest where **4 to 6** animals were taken, of a given Species, at a given Location, by a given Activity..
- **Suc_BSC4 (Percent of Harvest of Bag Size Class 4):** An estimate of the percent of Harvest where **7 to 10** animals were taken, of a given Species, at a given Location, by a given Activity..
- **Suc_BSC5 (Percent of Harvest of Bag Size Class 5):** An estimate of the percent of Harvest where **11 to 15** animals were taken, of a given Species, at a given Location, by a given Activity..

- **Suc_BSC6 (Percent of Harvest of Bag Size Class 6):** An estimate of the percent of Harvest where **16 to 21** animals were taken, of a given Species, at a given Location, by a given Activity..
- **Suc_BSC7 (Percent of Harvest of Bag Size Class 7):** An estimate of the percent of Harvest where **22 to 29** animals were taken, of a given Species, at a given Location, by a given Activity..
- **Suc_BSC8 (Percent of Harvest of Bag Size Class 8):** An estimate of the percent of Harvest where **30 or more** animals were taken, of a given Species, at a given Location, by a given Activity..

Various ratios and percents further describing Furbearer trapping and hunting effort, and harvest success, can be computed based on these provided statistics. Please refer to the Introduction of the **2002 Furbearer Survey Report** for definitions of these ratios and percents, and examples of their use. The report introduction also further explains the survey and analysis methods used to produce the included statistical estimates.

Two additional definition data files are included. **County02_Fur.Csv** contains definitions of County codes used by Harvest Surveys, and **FurSpecies02.Csv** contains definitions of Furbearer Species codes.

County02_Fur.Csv – Harvest Surveys Table of Fur County Code Definitions for License Year 2002 (3 digit Codes apply to all County codes used in the included Furbearer Table of Statistical Estimates for License Years 1996 to 2002.)

- **Spp (Species):** 2 character Survey Species Code. The Spp code is '**FB**' for County definition records relating to the Furbearer Survey.
- **Season:** 1 character Season Code. The Season code is '**A**' for all County definition records relating to the Furbearer Survey.
- **County:** 3 digit County Code. These County codes have been used by Harvest Surveys since the start of LY 2000, including all county codes used in the Furbearer Survey Across Years 1996-2002 Table of Statistical Estimates.
- **Region:** 1 digit Region Code. Correspond to FWP administrative Regions 1..7, and 9 for Unknown Region. Furbearer Districts correspond to Regions.
- **County_Name:** 15 character Montana County Name.
- **County_Old:** 2 character County Code used by Harvest Surveys prior to LY2000. Allows translation between old and new County coding systems. (These old codes are not used in the multi-year Furbearer statistics data table.)

FurSpecies02.Csv – Harvest Surveys Table of Furbearer Species Code Definitions for License Year 2002 (3 character Species Codes apply to all Species codes used in the included Furbearer Table of Statistical Estimates for License Years 1996 to 2002.)

- **Spp_No (Species Number):** 2 digit code used for Furbearer Survey data entry.
- **Spp (Species):** 3 character Furbearer Species code.
- **Spp _Name (Species Name):** 12 character Furbearer Species name as used on Furbearer Survey and in Furbearer Survey Reports.

Turn

Furbearer

2002 & 2003 Montana Trapping Regulations



Turn In Poachers ... **1-800-TIP-MONT or 1-800-847-6668**

Dan and Cindy Hartman

Licenses and Definitions

These regulations and quotas are adopted under the authority granted to the Fish, Wildlife & Parks Commission in Section 87-1-301, MCA and are valid July 1, 2002 through June 30, 2004. These regulations were adopted by the Montana Fish, Wildlife & Parks Commission on August 8, 2002. Jeff Hagener, Director.

Quotas are adopted annually and may change for the 2003 furbearer season. Quota changes would be made at the August, 2003 FWP Commission meeting. If changes are adopted, the new quotas will be available on the FWP website at fwp.state.mt.us and the Otter, Bobcat and Fisher Quota Status hotline at 1-800-711-8727 and in an addendum at FWP Regional and Area Resource offices and the Helena headquarters. It is the responsibility of the trapper or hunter to be aware of quota changes that may be made for the 2003 season.

LICENSES

The following licenses are available at Fish, Wildlife & Parks offices in Kalispell, Missoula, Bozeman, Great Falls, Billings, Glasgow, Miles City and Helena. They are also available at Butte, Lewistown and Havre resource area offices, and by mail from the Helena headquarters.

LICENSE	REQUIREMENTS	COST
Conservation	Required Prerequisite	$4 Resident $7 Nonresident
General Trapper	Available only to resident conservation license holders 13 years of age or older.	$20
Youth Trapper	Available only to resident conservation license holders 6 through 12 years of age. Valid for mink and muskrat.	$3
Landowner Trapper	Applicant must give legal description of land owned or leased, name, address and resident ALS number.	$1
Nonresident Trapper	Available only to nonresident conservation license holders; 13 years of age or older, whose state of residence has nonresident trapper licenses available to Montana trappers. Valid for predatory animals and nongame wildlife. Season Dates: October 16-April 15.	$250
Fur Dealer	Issued only through FWP Helena Headquarters, Law Enforcement Division.	$10 Resident $10 Agent $50 Nonresident

Bobcat and Wolverine License Requirements – Bobcat and wolverine may be taken only by resident trappers or hunters that purchase a trapper license prior to December 1.

License Requirement Exemptions – A license is not required for resident trappers/hunters or nonresident hunters to take predatory animals and nongame wildlife.

DEFINITIONS

Furbearers – Furbearing animals are legally defined as beaver, otter, muskrat, mink, marten, fisher, wolverine, bobcat, lynx and swift fox. ONLY MONTANA RESIDENTS MAY HUNT OR TRAP FURBEARERS, LICENSE REQUIRED.

Predators – Predatory animals are legally defined as coyote, weasel, skunk and civet cat (spotted skunk). LICENSE REQUIRED FOR NONRESIDENT TRAPPERS ONLY.

Nongame Wildlife – Any wild animal not otherwise legally classified by statute or regulation in Montana. Examples of nongame wildlife with commercial value are badger, raccoon and red fox. LICENSE REQUIRED FOR NONRESIDENT TRAPPERS ONLY.

Water Set – Any trap originally set in or on any body of water. This shall include traps on floats in the water and those that are set with a minimum of one third of the trap submerged. The term water set applies to traps set on beaver dams, in bank holes and in the water at bank slides. This shall not apply to temporarily standing water resulting from any cause, such as rainfall, snow, runoff or flooding.

Ground Set – Any trap originally set in or on the land (soil, rock, etc.). This includes any traps elevated less than 36 inches above the natural ground or snow level.

Other Sets – Includes any set not defined as a water or ground set, including without limitation, elevated sets originally set 36 inches or more above natural ground or snow level.

Fur dealer – Any person or persons, firm company or corporation engaging in or conducting wholly or in part the business of buying or selling, trading or dealing within the State of Montana, in the skins or pelts of any animal or animals, designated by the laws of Montana as furbearing or predatory animals. If such fur dealer resides in or if his principal place of business is within the state of Montana, he shall be deemed a resident fur dealer. All other fur dealers should be deemed nonresident fur dealers.

GENERAL TRAPPING REGULATIONS

These regulations apply to trapping of furbearers, predators and nongame wildlife.

Checking and Placing Traps – Traps should be checked at least once every 48 hours. It is the trapper's responsibility to check his/her traps regularly. Failure to pick up snares or traps at the end of the trapping season or attending them in a manner that waste furbearing animals constitutes a misdemeanor (MCA 87-3-506).

Landowner Permission – Resident trappers and hunters must obtain permission of the landowner, lessee or their agent before trapping or hunting on private land. It is unlawful to set snares on private property without landowner permission (MCA 87-3-107).

Nonresidents must obtain written permission from the landowner, lessee or their agent before trapping or snaring predatory animals and nongame wildlife on private property (MCA 87-2-604).

Trap Identification – Metal identification tags must be fastened to all traps and snares (MCA 87-3-504). Metal tags must bear the name and address of the trapper or a personal identification number, which is the trappers date of birth and ALS#.

Tags should be attached to the end of the snare, chain or other anchoring material at the end farthest from the portion of the device which holds the animal.

Landowners who trap on their own lands and irrigation right-of-way contiguous to their land do not need to tag traps or snares.

Exposed Carcass or Bait – No trap or snare may be set within 30 feet of an exposed carcass or bait that can be seen by soaring raptors. Exposed carcass or bait is defined as the meat or viscera of a mammal, bird or fish, or any part thereof more than one pound in weight. Bleached bones are excluded.

Snares – Snares are required to be equipped with a breakaway lock device designed to release when up to 350 ft/lbs of force is applied. Underwater snares are required to be equipped with breakaway devices after 11/1/02.

Trapping Regulations

Snares must be set in a manner and at a time so as not to duly endanger livestock. A trapper who injures livestock in a snare is liable for damage and this constitutes a misdemeanor.

Disturbing Traps or Trapped Animals – It is unlawful to destroy, disturb or remove any trap, snare or trapped wildlife belonging to a trapper without permission of the owner of the trap or snare, except that from May 1 to October 1 a landowner may remove any snare from owned or leased land if such snare could endanger livestock (MCA 87-3-507).

Non-Target Species – Depending on circumstances, trapping or snaring of non-target species could constitute a violation of state law (MCA 87-3-101). Protected birds or mammals found in traps, uninjured shall be released on site. Trappers that accidentally trap or snare animals that cannot be released uninjured must immediately notify a designated Fish, Wildlife & Parks employee for assistance to determine disposition and/or collection of the animal.

School Trust Land – According to policy adopted by the Montana Department of Natural Resources and Conservation (DNRC), a Special Recreational Use License (SRUL) is required to trap or snare on state school trust lands. A general recreational use license is required to hunt, chase or recreate, but this license is not valid to trap or snare on state lands. For further information on how to obtain a SRUL, contact one of the following DNRC state lands offices or the state office at:

DNRC Headquarters
Trust Land Management Division
PO Box 201601
Helena, MT 59620
406-444-2074

Northwestern Land Office
2250 Highway 93 North
Kalispell MT 59901
406-751-2240

Southwestern Land Office
1401 27th Avenue
Missoula MT 59801
406-542-4200

Central Land Office
8001 N Montana Avenue
Helena MT 59601
406-444-3633

Northeastern Land Office
USDA Building, 613 NE. Main
Lewistown, MT 59457
406-538-7789

Southern Land Office
Airport Industrial Park
Billings MT 59101
406-247-4400

Eastern Land Office
321 Main Street
Miles City MT 59301
406-232-2034

Glasgow Unit Office
224 Sixth Street South
Glasgow MT 59230
406-228-2430

State Game Preserves, FWP Wildlife Management Areas (WMA), and Parks – All state game preserves are open to trapping. Wildlife Management Areas with big game winter range, unless otherwise posted are closed to public entry from the day following the end of the general deer/elk season or December 1, whichever is later, to May 15 each year, as posted (The Blackfoot-Clearwater WMA closes November 10). Trapping on Fish, Wildlife & Parks lands and WMAs will be allowed by written authorization of the area manager or a department employee for land not having a resident manager. Beaver Creek Park is open to trapping only by permission obtained from the Hill County Park Board.

Montana Stream Access Law – This law does not apply to trapping or snaring. Trappers are required to obtain permission from the landowner to trap or snare on navigable streams and rivers between the low and high water marks.

Littering – A person convicted of littering while hunting, trapping, fishing or camping shall forfeit their license or privileges to hunt, trap, fish or camp within Montana for a period of one year.

National Wildlife Refuges – More restrictive regulations may apply to national wildlife refuges open to public trapping. For additional information on federal regulations, contact Special Agent-in-Charge, U.S. Fish & Wildlife Service, POB 25486, Denver Federal Center, Denver CO 80225 (303-234-4612) or the local manager.

Tribal Lands – Tribal governments may have adopted trapping regulations within the exterior boundaries of their respective reservations. Trappers should be aware that tribal regulations may differ from the statewide trapping regulations adopted by the Fish, Wildlife & Parks Commission. Montana tribal governments currently offer no trapping permits to nonmembers. Questions of state-tribal jurisdiction have not been resolved.

Fish, Wildlife & Parks will not provide CITES or state pelt tags for furbearers taken from Tribal or Indian Trust lands on reservations. Furbearers legally taken under state regulations with a Montana trapping license, during an open season, from deeded "fee" lands within the exterior boundary of a reservation may be tagged by a designated Fish, Wildlife & Parks employee.

Closures – All National Parks, National Wildlife Refuges and Indian Trust or Tribal Trust lands are closed to trapping except as otherwise specified. Permits to trap on National Wildlife Refuges may be issued by the Refuge office.

Recorded or Electronic Devices – It is unlawful to use any recorded or electrically amplified bird or animal calls, sounds or imitations of bird or animal calls or sounds to assist in the hunting, taking, killing or capturing of any wildlife except predatory animals (MCA 87-3-108).

Export – If you are transporting game or fish between Montana and Canada, whether for commercial or noncommercial purposes, you must complete a USFWS declaration form. Contact the USFWS Wildlife Inspector at 406-453-5790 or FAX 406-453-3657 for details.

FURBEARER REGULATIONS

Taking of furbearer animals during the open season by any means other than trapping or snaring is prohibited, unless otherwise stated.

Hunting – Bobcat and wolverine are the only animals defined by law as furbearing animals that may be taken by hunting (MCA 87-2-601). Hunting hours are one-half hour before sunrise to one-half hour after sunset.

Dogs – Dogs may be used to take bobcat (MCA 87-3-124), but no other animals defined by law as furbearing animals. Dogs may be used to hunt or chase bobcats within prescribed hunting hours and seasons.

Body-Gripping Ground Sets – On public land, ground sets using 7 x 7 or larger body gripping ground traps must have a trigger recessed a minimum of seven (7) inches within a secure enclosure that provides openings no greater than fifty-two (52) square inches each.

Ground Sets Along Public Road – Ground sets using 7 x 7 or larger body-gripping traps are prohibited within the right of way, or if no right of way then thirty (30) feet of the centerline of any publicly owned and maintained road. Definition of a Publicly Owned and Maintained Road: A road owned by a subdivision of the government, including city, county, state or federal government and maintained by the government for year-round, legal car and light truck traffic.

Cross Country Ski Trails – When using a body gripping ground set, during times normally used for skiing, a 30-foot setback is required along designated public land cross-country ski trails.

Hiking Trails – When using a body gripping ground set, a 30-foot setback is required along public land, non-motorized trails with designated trailheads that are actively used for hiking during the trapping season.

Trapping Regulations

Public Campground – Ground sets, including snares are prohibited on public land within 1000 feet of a designated public campground or fishing access site (accessible by highway vehicle), except for human health and safety.

Occupied Dwellings – Ground set traps including snares are prohibited within 1000 feet of an occupied dwelling without written notification of the occupant.

Destroying Muskrat and Beaver Houses – It is unlawful for any person to willfully destroy, open or leave open, a muskrat or beaver house. This shall not prohibit trapping in muskrat houses when authorized by the Commission (MCA 87-3-503).

Tagged Furbearers – A number of furbearing animals have been tagged for scientific study. If one of these animals is captured, please notify the nearest game warden or regional office of the tag number or numbers and the locality of the capture.

Pelt Possession – It shall be unlawful for any fur dealer or fur dealer agent to purchase or possess any untagged bobcat, otter, marten, fisher or wolverine, except those untagged furs originating outside Montana which are accompanied by an export permit or other documentation of lawful acquisition.

Live Furbearers – Wild furbearers captured alive must be immediately killed or released. It is unlawful for a person to possess or transport live furbearers (MCA 87-3-111). Live furbearing animals may not be possessed or transported except under the provisions of the fur farm or roadside zoo permits. It is unlawful to capture wild furbearers for fur farm stock (MCA 87-4-1014).

Harvest Data Reporting – Trappers and hunters are required to personally provide harvest registration data for otter, bobcat, marten, fisher and wolverine at the time the pelt is presented to a designated Fish, Wildlife & Parks employee for tagging.

Return to Kill Site – As a condition of hunting and trapping in Montana, persons may be required to return to the kill site or trap site if requested to do so by a FWP employee.

Penalties – Persons convicted of knowingly taking, possessing or transporting furbearers or pelts in violation of the rules or laws, shall be fined not less than $50 or more than $1,000, imprisoned in the county jail for not more than 6 months, or both. In addition, such person shall forfeit his privilege to hunt, fish or trap for not less than 24 months. Civil restitution from $100 to $500 may be assessed for each illegal animal or pelt.

SPECIAL REGULATIONS

Fish, Wildlife & Parks owned Wildlife Management Areas are generally open to trapping, although special regulations apply to most WMA's. Check with the local WMA manager or the FWP regional office for permission to trap WMA's in the state. The following WMA's have special regulations in effect and require trappers to apply for a permit by September 30 to trap all or a portion of the area.

Mt. Haggin Wildlife Management Area – The Mt. Haggin WMA consists of trapping units where a quota of three (3) licensed trappers shall be permitted to trap one limit of furbearers each, including ten (10) beaver. Trappers will be selected by a random drawing. Trappers will be able to select an area to trap in the order of names drawn. The last trapper selected will be assigned the remaining trapping area. All trapping permits are valid through April 15. Trappers wishing to take predators must contact Craig Fager for a trapping permit. Applicants must submit their name, address, phone number and valid trapper's license number by September 30 to:

Craig Fager, Mt. Haggin WMA
Montana Fish, Wildlife & Parks
Butte Area Resource Office
1820 Meadowlark Lane
Butte MT 59701

General Information

METHODS FOR IMPROVING EFFICIENCY, SELECTIVITY AND ANIMAL WELFARE

- Use pan tension devices to avoid non-target catches.
- Use extra swivels and center-mounted chains to hold more animals and reduce the chance of injuries occuring.
- Use modern positioning techniques at dirt hole sets to increase selectivity.
- Use short trap chains for most land sets and especially those targeted for fox and coyote.
- Use guarded "stop-loss" traps for muskrats in shallow water or dry land sets.
- Use dispatching methods that are quick and humane.
- Use trap sizes that are appropriate for the target species—foot pad catches are desirable for fox, coyote, raccoon, and most other animals because they cause fewer injuries.
- Use baits and lures that attract target species but not other animals.
- Use cage, box or species-specific traps near barns, outbuildings, and other locations where domestic animals may be present.
- Use common sense in choosing set locations that maximize opportunities to catch target species and minimize opportunities to catch other animals.
- Use secure methods of attaching traps—tailor methods to hold the largest species you may catch.
- Use traps with laminated jaws where the risk of non-target catches is high.
- Use discretion and select trap site placement carefully when setting body-gripping traps.
- Use time to your advantage—do not set more traps than you can handle.
- Use early morning trap checks to reduce the time an animal is held, reduce its chances of pulling out, and avoid theft of traps and animals.

BREAKAWAY SNARES

The following is a list of commercially manufactured breakaway lock designs that meet regulation requirements to release up to 350 ft/lbs.:

- Amberg Lock with release ferrule
- Gregerson Lock Snares
- Snare Shop N. D. Lock and Stop
- Breakaway J-Hooks
- Breakaway S-Hooks

For information on dealers of breakway lock devices and snares, contact the FWP State Furbearer Coordinator at 406-444-0042.

Special Regulations

Freezout Lake Wildlife Management Area – The Freezout Lake WMA is divided into two (2) different trapping units for furbearers. One of these units consists of Pond 3 and is available for trapping to interested trappers by drawing only. Two trapping seasons are designated: fall (November 1 to December 31) and spring (January 1 to April 15). After March 15 no traps will be allowed in/on muskrat houses or hay bale nesting structures. Trappers and trapping units will be selected/assigned by random drawing. Unless supply exceeds demand, anyone trapper may trap only one unit and/or season per year. The second trapping unit consists of the main lake, Priest Lake and Ponds 1, 2, 4, 5 and 6. This second unit will be open to any/all interested trappers except those persons already holding drawn permission to trap Pond 3. Trapping, hunting and access within the waterfowl closure on the south end of the main lake is prohibited until November 20. Any part of the WMA that is open to public access is open to interested parties for the hunting and/or trapping of predators and nongame wildlife. Interested trappers must submit their name, address, telephone number, valid trapper's license number and indicate the season for which they wish to be considered by September 30 to:

Quentin Kujala, Freezout Lake WMA
Montana Fish, Wildlife & Parks
POB 488
Fairfield MT 59436

Canyon Ferry Wildlife Management Area – The Canyon Ferry Wildlife Management Area is divided into two (2) trapping units with only one unit open to trapping in a given year. One trapper will be selected by a random drawing and will be notified which unit is open for trapping. Applicants should be aware that only limited populations of most furbearers exist on the WMA and that most access is by foot. No trapping will be allowed on the WMA until the end of the pheasant season. Applicants must submit their name, address, phone number and valid trapper's license number by September 30 to:

Tom Carlsen, Canyon Ferry WMA
Montana Fish, Wildlife & Parks
POB 988
Townsend MT 59644

Upper Madison Beaver Management Area (refer to legal description) – The Upper Madison trapping area consists of seven (7) units for beaver and otter with quotas for each species. Trapping season is November 1 through April 15 by permit only. Trapping units will be allocated based upon a random drawing of written trapper applications. Trappers may select a trapping area in the order their names are drawn. Each of the selected trappers shall be permitted to trap five (5), or ten (10) beaver depending on the trapping area assigned. The last trapper selected will be assigned the remaining trapping area. Applicants must submit their name, address, phone number and valid trapper's license number by September 30 to:

Kurt Alt, Upper Madison Beaver Management Area
Montana Fish, Wildlife & Parks
1400 South 19th Avenue
Bozeman, MT 59715

Blackfoot-Clearwater Wildlife Management Area – The Blackfoot-Clearwater Area is divided into two (2) trapping units (Clearwater River and Cottonwood Creek), and trapping is permitted during two (2) periods (November 1 – January 31; February 1 – April 15); with one trapper per unit and time period (4 trappers total). Trappers will be selected by random drawing. The first trapper will be asked to choose a unit and period, the second trapper drawn will be offered the remaining choices and so on. Each of the selected trappers shall be permitted to trap one limit of furbearers, including ten (10) beaver. Applicants must submit their name, address, phone number and valid trapper's license number by September 30 to:

Mike Thompson, Blackfoot-Clearwater WMA
Montana Fish, Wildlife & Parks
3201 Spurgin Road
Missoula, MT 59801

Lake Helena Wildlife Management Area – The Lake Helena Wildlife Management Area consists of one (1) trapping unit. A spring trapping season is designated: January 1 to April 15. No trapping will be allowed on the area until after the waterfowl hunting season. One trapper will be permitted to trap furbearers and predators. The trapper will be selected by a random drawing. Applicants must submit their name, address, phone number and valid trapper's license number by September 30 to:

Gayle Joslin, Lake Helena WMA
Montana Fish, Wildlife & Parks
930 Custer Avenue West
Helena MT 59601

Warm Springs Wildlife Management Area – The Warm Springs Wildlife Management Area consists of three (3) trapping units for furbearers: Warm Springs Ponds Unit, Warm Springs Hospital Ponds Unit and the Job Corps Ponds Unit. Applicants should be area that most of the access is by foot or in some areas, nonmotorized boat. Selected trappers shall be permitted to trap one limit of furbearers each, including not more than five (5) beaver per trapping unit. Trappers may select a trapping unit in the order their names are drawn. The last trapper selected will be assigned the remaining trapping unit. Trappers wishing to take predators must contact the FWP Area Manager for a predator trapping permit. All trapping permits are valid through April 15. Applicants must submit their name, address, phone number and valid trappers license number by September 30 to:

Dave Dziak, Warm Springs WMA
Montana Fish, Wildlife & Parks
Box A
Warm Springs MT 59756

Report Gray Wolf Sightings

Wolves are protected by federal law under the Endangered Species Act.

The U.S. Forest Service and U.S. Fish & Wildlife Service request that trappers and hunters report any sightings or wolf sign. Please make these reports to the MT Fish, Wildlife & Parks, local Forest Service office, or the U.S. Fish & Wildlife Service at 406-449-5225.

Information provided by trappers and hunters will aid in the management and eventual removal of wolves from the endangered species list.

For more information on wolves in Montana, go to FWP's website at: fwp.state.mt.us and click on Montana Wolf Management.

Thank you for your cooperation.

Wolf Characteristics

- 2.5 feet tall
- 5-6 feet long
- 70-120 pounds
- Broad snout
- Round ears
- Color varies from black to white
- Long, low howl
- Track 5 1/2 - 6 inches long

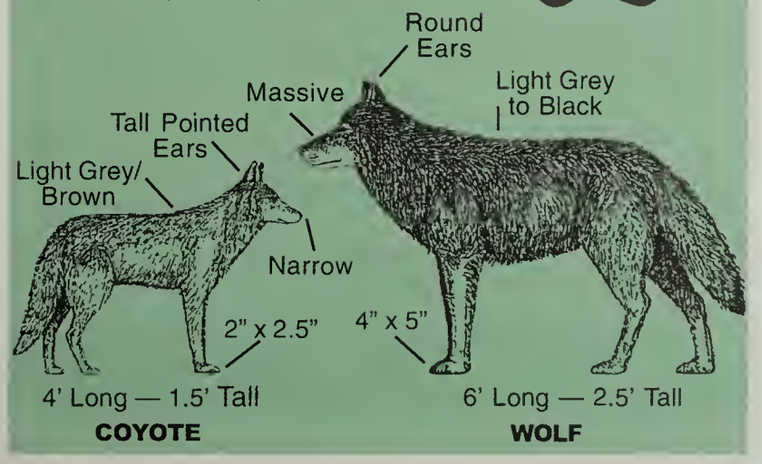

Furbearer Seasons

FURBEARER SEASONS

The state is divided into seven legally described trapping districts designated by numbers, wherein the season dates, limits and species of furbearers which may be taken are specified.

2002 & 2003 Trapping Season Dates

Species	Trapping District						
	1	2	3	4	5	6	7
Beaver	Nov. 1 – Apr. 15						
Otter							
Muskrat							
Mink							
Bobcat	Dec. 1 – Feb. 15			Dec. 1 – Mar. 1			
Marten	Dec. 1 – Feb. 15					None	
Fisher	Dec 1 - Feb 15		None				
Wolverine	Dec. 1 – Feb. 15					None	
Lynx	Closed Season						
Switf Fox							

BEAVER – STATEWIDE SEASON DATES: November 1 – April 15 of the following year, except State Wildlife Management Areas and specific closures (See SPECIAL REGULATIONS).

Limit – None.

Beaver that have been legally trapped can be dispatched with a firearm.

Owners and lessees of property being damaged by beaver may request a free permit to remove beaver under provisions of state law between April 16 - May 31 and Sept. 1 - Oct. 31. A landowner may remove damaging beaver without a permit between June 1 - Aug. 31. Please contact your local game warden for further information and to request a damage control permit.

A person participating in a beaver damage complaint must have in their possession the damage permit issued to the landowner (or a copy thereof) during control activities. Damaging beaver may be removed by trapping or shooting.

Closures - All areas closed to beaver trapping are also closed to otter trapping.

Beaverhead County – Trail Creek and Trapper Creek drainages and Canyon Creek upstream from the National Forest boundary.

Broadwater County – Those portions of Dry Creek, Confederate Gulch, White's Gulch, Avalanche Gulch, Eagle Creek, Crow Creek, Jenkins Creek on public land.

Deer Lodge County – The entire Dry Cottonwood Creek drainage.

Gallatin County – That portion of the Gallatin River and all of its tributaries above the Gallatin River Bridge at the Squaw Creek Ranger Station.

Gallatin and Park Counties – That portion of the Yellowstone River and all of its tributaries inside the Gallatin National Forest boundary above the Yellowstone River Bridge on Interstate Highway 90 at Livingston.

Granite County – The entire Smart Creek, Wyman Creek, Swamp Gulch Creek, and Sand Basin Creek drainages.

Lewis and Clark County – The Blackfoot River upstream from the mouth of Bartlett Creek including the entire Bartlett Creek drainage.

Mineral County – The entire Cedar Creek, Big Creek and Flatrock Creek drainages.

Missoula and Mineral Counties – The entire Fish Creek drainage.

Missoula County – Nine Mile Creek drainage above Pine Creek.

Powell County – The entire Pikes Peak drainage.

Sweet Grass County – That portion of the East Boulder River and all its tributaries from the Gallatin National Forest boundary upstream to the headwaters of the East Boulder River.

Sweet Grass and Park Counties – That portion of the Main Boulder River and all its tributaries from the mouth of Falls Creek upstream to the headwaters of the Main Boulder River.

Teton County – The entire Teton drainage including all tributaries of the South, Middle, West and North Forks of the Teton River, downstream to the National Forest boundary.

OTTER – STATEWIDE SEASON DATES: November 1 – April 15 of the following year, except state Wildlife Management Areas and specific closures (See SPECIAL REGULATIONS). Season will close in 48 hours upon reaching the trapping district quota or on the season closure date, whichever occurs first.

Limit – None. The otter season on the Flathead Indian Reservation is closed to all trappers (members and nonmembers).

Trapping District:	1	2	3	4	5	6	7
Otter Quota:	20	13	35	8	4	2	2

Closures - All areas closed to beaver trapping are also closed to otter trapping.

Quotas – Current harvest quota information may be obtained by calling the appropriate Fish, Wildlife & Parks regional office during normal business hours or by calling 1-800-711-TRAP (1-800-711-8727) 24 hours a day or the FWP website at fwp.state.mt.us. The toll free line and website are updated by 1 pm. (MST) every day. Furbearer seasons will close in 48 hours when a species quota is reached prior to the end of the regular season.

The Fish, Wildlife & Parks Commission has authorized the department to initiate a closure prior to reaching a quota or subquota when conditions or circumstances indicate the quota may be reached within the 48-hour closure notice period.

Reporting – Trappers are required to personally report their otter harvest within 24 hours by calling the Fish, Wildlife & Parks regional office during office hours (8 AM – 5 PM weekdays) in the trapping district where the animal was taken so that FWP can monitor quota levels. Reporting can also be made after office hours and on weekends by calling 1-406-449-1065.

Pelt Tagging – Trappers are required to personally present the pelts of otter for tagging to a designated Fish, Wildlife & Parks employee residing in the trapping district where the animal was taken within five (5) days of harvest. Trappers or hunters unable to comple with the five day pelt tagging requirements due to special circumstances or the unavailability of local FWP personnel must still register their pelts within five days of harvest by calling the proper regional office to make arrangements for tagging by FWP personnel at a later time. Pelts not presented or registered to department personel within 5 days are subject to confiscation.

Carcasses – It is mandatory that the entire and intact carcass of all otter be turned into Fish, Wildlife & Parks in good condition, at the time the pelt is presented for tagging. The skulls will be retained by Fish, Wildlife & Parks for processing and examination and then returned to the owner if desired. Good condition is defined as fresh or frozen and securely wrapped in such a manner as to have prevented decomposition in order that all tissue samples are suitable for lab analysis. Any otter pelt that is presented for tagging without the carcass in good condition shall be subject to confiscation.

Furbearer Seasons

Export – A federal export permit is required in addition to a Montana CITES tag before the pelts of bobcat and otter may be exported from the United States. Apply to U. S. Fish and Wildlife Service, 600 Central Plaza, Room 209, Great Falls MT 59401.

MUSKRAT – STATEWIDE SEASON DATES: November 1 – April 15 of the following year, except state Wildlife Management Areas and specific closures (See SPECIAL REGULATIONS).

Limit – None.

Traps may be set in muskrat houses provided the part removed is replaced after insertion of the trap and after removal of the trap. It is unlawful for any person to willfully destroy, leave open or partially destroy a muskrat house (MCA 87-3-503).

MINK – STATEWIDE SEASON DATES: November 1 – April 15 of the following year except state Wildlife Management Areas and specific closures (See SPECIAL REGULATIONS).

Limit – None.

BOBCAT – STATEWIDE SEASON DATES: Trapping Districts 1, 2 and 3: December 1 – February 15 of the following year. Trapping Districts 4, 5, 6 and 7: December 1 – March 1 of the following year. License must be purchased prior to December 1. Season will close in 48 hours upon reaching the trapping district quota or on the season closure date, whichever occurs first.

Limit – Persons may take and possess seven (7) bobcats each per season in Trapping Districts 1, 2 and 3. There is no per trapper limit in Trapping Districts 4, 5, 6 and 7. The bobcat season on the Flathead Indian Reservation is closed to all trappers (members and nonmembers).

Trapping District:	1	2	3	4	5	6	7
Bobcat Quota:	200	180	175	200	300	150	600

Hunting Season – Bobcat may be taken by hunting (MCA 87-2-601). Bobcat hunting is open each day one-half hour before sunrise to one-half hour after sunset during the open season. Bobcat chasing is open each day from two (2) hours before sunrise to one-half hour after sunset in the hunting districts where mountain lion season has closed (check mountain lion closures at 1-800-385-7826). Bobcat chasing is open each day from one-half hour before sunrise to one-half hour after sunset in the hunting districts where mountain lion season is open. Bobcats may not be taken until legal bobcat hunting hours. Bobcats may not be hunted except during legal bobcat hunting hours. Dogs may be used to hunt and chase bobcats within prescribed seasons.

Dogs may be used to take bobcat (MCA 87-3-124), but no other animals defined by law as furbearing animals. Dogs may be used to hunt or chase bobcats within prescribed hunting hours and seasons.

Persons with a valid trapper license may legally chase bobcats during the open season and anytime after the season is closed in the Trapping District, or until April 14. A trapper license must be purchased prior to December 1 of the current year to be valid.

Landowner permission is required to hunt on private land, including releasing dogs or chasing bobcats during the chase-only season.

Chase-only Season – Trapping Districts 1, 2 and 3: February 16 - April 14. Trapping Districts 4, 5, 6 and 7: March 2 - April 14. Bobcat chasing is open each day one-half hour before sunrise to one-half hour after sunset. Dogs may be used to chase bobcats within prescribed seasons. All Wildlife Managment Areas, National Wildlife Refuges and Deer, Elk and Mountain Lion Hunting District 282 are closed to the bobcat chase season.

Cat Identification

Field identification characteristics of mountain lion, lynx, and bobcat—physical markings and tracks in the snow (Montana Fish, Wildlife & Parks, 1999).



- Note differences in tall length of lion and black markings on tip of lynx and bobcat tail.
- Lynx ear tufts are longer than bobcat ear tufts.
- Lion and lynx foot sizes are similar; bobcat is much smaller.
- Tracks are shown with shaded area representing impression of hair in the snow.
- Note track size and stride length differences between species.

It is prohibited for a hound handler or bobcat hunter to release dogs on a bobcat track, or allow dogs to chase a bobcat, or hold a bobcat at bay, when the season is not open to hunting or chasing bobcats.

Bobcats may not be trapped to be later released for hunting and/or chasing with dogs. Wild furbearers captured alive must be immediately killed or released. It is unlawful for a person to possess or transport wild furbearers alive (MCA 87-3-11).

Quotas – Current harvest quota information may be obtained by calling the appropriate Fish, Wildlife & Parks regional office during normal business hours or by calling 1-800-711-TRAP (1-800-711-8727) 24 hours a day or the FWP website at fwp.state.mt.us. The toll free line and website are updated by 1 pm. (MST) every day. Furbearer seasons will close in 48 hours when a species quota is reached prior to the end of the regular season.

The Fish, Wildlife & Parks Commission has authorized the department to initiate a closure prior to reaching a quota or subquota when conditions or circumstances indicate the quota may be reached within the 48-hour closure notice period.

Reporting – Trappers or hunters are required to personally report their bobcat harvest within 24 hours by calling the Fish, Wildlife & Parks regional office during office hours (8 AM – 5 PM weekdays) in the trapping district where the animal was taken so that FWP can monitor quota levels. Reporting can also be made after office hours and on weekends by calling 1-406-449-1065.

Pelt Tagging – Trappers and hunters are required to personally present the pelts of bobcat for tagging to a designated Fish, Wildlife & Parks employee residing in the trapping district where the animal was taken within five (5) days of harvest. Trappers or hunters unable to comple with the five day pelt tagging requirements due to special circumstances or the unavailability of local FWP personnel must still register their pelts within five days of harvest by calling the proper regional office to make arrangements for tagging by FWP personnel at a later time. Pelts not presented or registered to department personel within 5 days are subject to confiscation.

Skulls – It is mandatory that skulls of bobcat be turned into Fish, Wildlife & Parks in good condition, at the time the pelt is presented for tagging. The skulls will be retained by Fish, Wildlife & Parks for processing and examination and then returned to the owner if desired. Good condition is defined as fresh or frozen and securely wrapped in such a manner as to have prevented decomposition in order that all tissue samples are suitable for lab analysis.

Trappers are requested to be able to identify or have skulls sorted by sex for bobcat before presenting them to FWP personnel.

Export – A federal export permit is required in addition to a Montana CITES tag before the pelts of bobcat and otter may be exported from the United States. Apply to U. S. Fish and Wildlife Service, 600 Central Plaza, Room 209, Great Falls MT 59401.

MARTEN – TRAPPING DISTRICT 1 through 5 SEASON DATES: December 1 – February 15 of the following year.

Limit – None.

Pelt Tagging – Trappers are required to personally present the pelts of marten for tagging to a designated Fish, Wildlife & Parks employee residing in the trapping district where the animal was taken no later than 10 days after the close of the season.

Skulls – It is mandatory that the skulls of marten be turned into Fish, Wildlife & Parks in good condition, at the time the pelt is presented for tagging. The skulls will be retained by Fish, Wildlife & Parks for processing and examination and then returned to the owner if desired. Good condition is defined as fresh or frozen and securely wrapped in such a manner as to have prevented decomposition in order that all tissue samples are suitable for lab analysis.

Trappers are requested to be able to identify or have skulls sorted by sex for marten before presenting them to FWP personnel.

FISHER – TRAPPING DISTRICTS 1 & 2 SEASON DATES: December 1 – February 15 of the following year. Season will close in 48 hours upon reaching the trapping district quota or on the season closure date, whichever occurs first.

Limit – Persons may take and possess one (1) fisher each per season.

Fisher Quota – Trapping District 1 has a quota of two (2) fisher. Trapping District 2 has a quota of five (5) fisher.

Trappers that accidently capture a fisher that cannot be released uninjured must immediately notify a designated Fish, Wildlife & Parks employee for assistance to determine disposition and/or collection of the animal. It is unlawful for any person to retain possession of a furbearer after a species limit has been met, a trapping district quota has been reached, or a season is closed. (MCA 87-3-501).

Quotas – Current harvest quota information may be obtained by calling the appropriate Fish, Wildlife & Parks regional office during normal business hours or by calling 1-800-711-TRAP (1-800-711-8727) 24 hours a day or the FWP website at fwp.state.mt.us. The toll free line and website are updated by 1 pm. (MST) every day. Furbearer seasons will close in 48 hours when a species quota is reached prior to the end of the regular season.

The Fish, Wildlife & Parks Commission has authorized the department to initiate a closure prior to reaching a quota or subquota when conditions or circumstances indicate the quota may be reached within the 48-hour closure notice period.

Reporting – Trappers are required to personally report their fisher harvest within 24 hours by calling the Fish, Wildlife & Parks regional office during office hours (8 AM – 5 PM weekdays) in the trapping district where the animal was taken so that FWP can monitor quota levels. Reporting can also be made after office hours and on weekends by calling 1-406-449-1065.

Pelt Tagging – Trappers are required to personally present the pelts of fisher for tagging to a designated Fish, Wildlife & Parks employee residing in the trapping district where the animal was taken within five (5) days of harvest. Trappers or hunters unable to comple with the five day pelt tagging requirements due to special circumstances or the unavailability of local FWP personnel must still register their pelts within five days of harvest by calling the proper regional office to make arrangements for tagging by FWP personnel at a later time. Pelts not presented or registered to department personel within 5 days are subject to confiscation.

Carcasses – It is mandatory that the entire and intact carcass of all fisher be turned into Fish, Wildlife & Parks in good condition, at the time the pelt is presented for tagging. The skulls will be retained by Fish, Wildlife & Parks for processing and examination and then returned to the owner if desired. Good condition is defined as fresh or frozen and securely wrapped in such a manner as to have prevented decomposition in order that all tissue samples are suitable for lab analysis. Any fisher pelt that is presented for tagging without the carcass in good condition shall be subject to confiscation.

Legal Descriptions

WOLVERINE – TRAPPING DISTRICTS 1 through 5 SEASON DATES: December 1 – February 15 of the following year. License must be purchased prior to December 1.

Limit – Persons may take and possess one (1) wolverine each per season.

Pelt Tagging – Trappers and hunters are required to personally present the pelts of wolverine for tagging to a designated Fish, Wildlife & Parks employee residing in the trapping district where the animal was taken within five (5) days of harvest. Trappers or hunters unable to comple with the five day pelt tagging requirements due to special circumstances or the unavailability of local FWP personnel must still register their pelts within five days of harvest by calling the proper regional office to make arrangements for tagging by FWP personnel at a later time. Pelts not presented or registered to department personel within 5 days are subject to confiscation.

Carcasses – It is mandatory that the entire and intact carcass of all wolverine be turned into Fish, Wildlife & Parks in good condition, at the time the pelt is presented for tagging. The skull will be retained by Fish, Wildlife & Parks for processing and examination and then returned to the owner if desired. Good condition is defined as fresh or frozen and securely wrapped in such a manner as to have prevented decomposition in order that all tissue samples are suitable for lab analysis. Any wolverine pelt that is presented for tagging without the carcass in good condition shall be subject to confiscation.

LYNX – CLOSED SEASON. Accidentally trapped and released lynx (uninjured) must be reported to a designated Fish, Wildlife & Parks employee within five (5) days of release. Trappers that accidentally capture a lynx that cannot be released uninjured must immediately notify a designated Fish Wildlife & Parks employee for assistance to determine disposition and/or collection of the animal. It is unlawful for any person to retain possession of a furbearer after a species limit has been met, a trapping district quota has been reached, or a season is closed (MCA 87-3-501).

SWIFT FOX – CLOSED SEASON. Trappers that accidentally capture a swift fox that cannot be released uninjured must immediately notify a designated Fish, Wildlife & Parks employee for assistance to determine disposition and/or collection of the animal. It is unlawful for any person to retain possession of a furbearer after a species limit has been met, a trapping district quota has been reached, or a season is closed (MCA 87-3-501).

Legal Descriptions

DISTRICT 1

Those portions of Flathead, Lake, Lincoln, Lewis and Clark, Missoula, Powell and Sanders counties within the following described boundary: Beginning at a point where the Continental Divide intersects with the Glacier National Park boundary at Marias Pass, then westerly and northerly along the Glacier National Park boundary to the Canadian line, then westerly along said line to the Montana-Idaho border, then southerly along said border to its junction with the Sanders-Mineral County line, then easterly along said county line to Trail 404 near Combpest Peak, then east on Trail 404 to Miller Creek Loop Road, then along Miller Creek and Forest Road 7593 to Patrick's Knob, then southerly on Trail 1714 to Miller Creek Loop Road, then along Miller Creek and Forest Road 7593 to Patrick's Knob, then southerly on Trail 1714 to Montana Route 135, then easterly along said route to Trail 242, then southerly along said trail to Clark Fork-Ninemile Divide, then easterly along said divide and Sanders County line to the Flathead Indian Reservation, then northerly and easterly and then southerly along said reservation to the Swan-Clearwater Divide, then east and north along said divide to the Blackfoot-Flathead Divide at Wolverine Peak, then south, east and north along said divide to the Continental Divide at Triple Divide Mountain, then northerly along said divide to the Glacier National Park boundary at Marias Pass, the point of beginning.

DISTRICT 2

Those portions of Deer Lodge, Granite, Lewis and Clark, Mineral, Missoula, Powell and Ravalli Counties lying within the following described boundary: Beginning at Lookout Pass on the Montana-Idaho border, then in an easterly direction along the Mineral County-Sanders County line to U.S. Forest Service Trail 404 near Combpest Peak, then east on said trail to Miller Creek Loop Forest Service Road, then east along said road to its junction with U.S. Forest Service Trail 415, then south and east on said trail to its junction with U.S. Forest Service Trail 1714, then south on said trail to the Clark Fork River at the Cascade Campground, then south along Forest Service Trail 242 to the Ninemile-Seigel Creek Divide, then easterly along said divide to the Flathead Indian Reservation, then southeasterly and northeasterly along said reservation boundary to the Swan-Clearwater Divide, then easterly and northerly along said divide to the Blackfoot-Flathead Divide, then southerly, easterly and northerly along said divide to the Continental Divide at Triple Divide Mountain, then southeasterly along said divide to Interstate 15, then in a southerly direction along said interstate to its junction with Interstate 90 at Butte, then west and north along said interstate to its junction with State Route1, northwesterly along said highway to State Route 274 (Mill Creek Road), then southerly along said route to the Continental Divide, then southwesterly along said divide to the Montana-Idaho border, then westerly and northerly along said border to Lookout Pass, the point of beginning.

DISTRICT 3

Those portions of Beaverhead, Broadwater, Deer Lodge, Gallatin, Jefferson, Madison, Meagher, Park and Silver Bow Counties lying within the following described boundary: Beginning at Mt. Tiny on the Continental Divide, then southwesterly along said divide to the Montana-Idaho border, then southerly and westerly along said border to the Yellowstone National Park boundary, then northerly and easterly along said boundary to the Stillwater-Yellowstone River Divide, then northwesterly along said divide to Columbine Pass and the Boulder River-Yellowstone River divide, then westerly and northerly along said divide to Interstate 90, then easterly along said interstate to U. S. Highway 192, then northerly along said highway to the Yellowstone River, then westerly along the south bank of said river to the mouth of Duck Creek, then northwesterly along the west bank of said creek to the Shields-Yellowstone River Divide (Crazy Mountain Divide), then northerly and westerly along said divide to the Shields-Musselshell River Divide, then westerly along said divide to the Smith-Shields River Divide and the head of the Middle Fork of Sixteen Mile Creek, then westerly down the south bank of said creek to Sixteen Mile Creek, then northeasterly along the south bank of said creek to US Highway 89, then northwesterly along said highway to its intersection with US Highway 12, then westerly along said highway to the Broadwater-Meagher county line, then northwesterly along said line and subsequently continuing northwesterly along the Meagher-Lewis and Clark county line to the Beaver Creek Elk Creek Divide, then westerly along said divide to the posted Beartooth WMA boundary fence near Humps cabin, then southwesterly a long the Willow Creek-Elkhorn Creek Divide, then southwesterly along said divide to Willow Mountain, then along the Meriwether Canyon-Willow Creek divide, then southwesterly down the Meriwether Canyon-Mann Gulch Divide to the mouth of Meriwether Canyon on the east side of the Missouri River, then northerly up Holter Lake and the east shore of the Missouri River to Interstate 15, then southerly along said interstate to the junction with US Highway 287, then south on said highway to the bridge over Lyons Creek, then up said creek and the North Fork of Lyons Creek to the Continental Divide, then southeasterly along said divide to Interstate 15, then in a southerly direction along said interstate to its junction with Interstate 90 at Butte, then westerly and northerly along said interstate to its junction with State Route 1, then northwesterly along said highway to State Route 274 (Mill Creek Road), then southerly along said route to the Continental Divide, then southwesterly along said divide to Mt. Tiny, the point of beginning.

Legal Description of Upper Madison Beaver Management Area – Those portions of Gallatin and Madison counties that include all of the Madison River drainage upstream from the Earthquake Lake Dam

described as follows: Beginning at the outlet of Earthquake Lake Dam on the Madison River, then northerly to U. S Highway 287, then northeasterly to the intersection of Rock Creek, then up said creek to the Beaverhead-Gallatin National Forest boundary, then northerly on said boundary to the Madison River-Gallatin River divide, then easterly along said divide to the western boundary of Yellowstone National Park, then south along said boundary to the Montana-Idaho state line, then westerly and northerly along this boundary to the Madison River, then easterly along said river to the outlet of Earthquake Lake Dam, the point of beginning.

DISTRICT 4

Those portions of Hill, Glacier, Choteau, Toole, Liberty, Pondera, Eton, Cascade, Lewis and Clark, Meager, Park, Judith Basin, Fergus and Petroleum counties lying within the following described boundary: Beginning at a point where the eastern boundary of Glacier National Park intersects the United States-Canada Boundary, then east along said boundary to the Liberty-Hill County line, then south on said line to the Marias River, then southerly along the east bank of said river to the Missouri River, then easterly along the south bank of said river to the Fort Peck Reservoir, then easterly and southerly along the south edge of said reservoir to the Musselshell River, then southerly along the west bank of said river to Highway 200, then west along said route to Winnett, then southwesterly on the Winnett to Roundup Road (FAS 244) to its junction with US Highway 87, then north on said highway approximately 4 miles to Flat Willow Creek, then westerly up said creek to the South Fork of Flat Willow Creek, then westerly up said creek to the Red Hill Road, then south along said road to the Snowy Mountain Divide, then westerly along said divide to the head of Meadow Creek, then westerly down said creek to US Highway 191, then south on said highway to the Wheatland-Judith Basin county line, then westerly on said line and subsequently continuing westerly along the Meagher-Judith Basin County line to its junction with the Spring Creek-Whitetail Creek Road (Forest Service Road #274), then south on this road to US Highway 12, then southeasterly on said highway to its junction with Route 294, then southwesterly on said route to its junction with US Highway 89, then northwesterly on said highway to its intersection with US Highway 12, then southwesterly on said highway to the Broadwater-Meagher county line, then north along said line and Meagher-Lewis and Clark county line to the Beaver Creek-Elk Creek divide, then westerly along said divide to the posted Beartooth WMA boundary fence near Hump Cabin, then southwesterly along the Willow Creek-Elkhorn Creek-Porcupine Creek divide, then southwesterly along said divide to Willow Mountain, then along the Meriwether Canyon-Willow Creek divide, then southwesterly down the Meriwether Canyon-Mann Gulch divide to the mouth of Meriwether Canyon on the east side of the Missouri River, then northerly up Holter Lake and the east shore of the Missouri River to Interstate 15, then southerly along said interstate to the junction with US Highway 287, then south on said highway to the bridge over Lyons Creek, then up said creek and the North Fork of Lyons Creek to the Continental Divide, then northerly along said divide to the Glacier National Park boundary, then easterly and northerly along said boundary to the United States-Canada boundary, the point of beginning.

DISTRICT 5

Those portions of Fergus, Golden Valley, Meagher, Musselshell, Petroleum, Stillwater, Sweet Grass, Wheatland, Park, Yellowstone, Big Horn, Carbon and Treasure counties lying within the following described boundaries: Beginning at Wolverine Peak where the Stillwater-Yellowstone River Divide meets with the Yellowstone National Park boundary, then northwesterly along said divide to Columbine Pass and the Boulder River-Yellowstone River Divide, then westerly and northerly along said divide to Interstate 90, then easterly along said interstate to US Highway 191, then northerly along said highway to the Yellowstone River, then westerly along the south bank of said river to the mouth of Duck Creek, then northwesterly along the west bank of said creek to the West Fork of Duck Creek, then northwesterly along the west bank of said creek to the Shields-Yellowstone River Divide (Crazy Mountain Divide), then northerly and westerly along said divide to the Shields-Musselshell River Divide, then westerly along said divide to the Smith-Shields River Divide and the head of the Middle Fork of Sixteen Mile Creek, then westerly down the south bank of said creek to Sixteen Mile Creek, then northwesterly along the south bank of said creek to US Highway 89, then north on said highway to its junction with Route 294, then northeasterly on said route to its junction with US Highway 12, then northwesterly on said highway to its junction with the Spring Creek-Whitetail Creek Road (Forest Service Road #274), then north on said road to the Meagher-Judith Basin county line, then easterly along said line and subsequently continuing easterly along the Wheatland-Judith Basin county line to its junction with US Highway 191, then northerly on said highway to its junction with Meadow Creek near Garniel, then northeasterly along said creek to the Snowy Mountain Divide, then easterly along said divide to its intersection with the Red Hill Road, then north along said road to South Fork Flatwillow Creek, then easterly along said creek to Flatwillow Creek, then easterly along said creek to US Highway 87, then southerly along said highway to Route 244, then northerly along said route to Winnett, then east along US Highway 200 to the Musselshell River, then south down the east bank of the Musselshell River to the Melstone-Custer Road bridge, then south along the Melstone-Custer Road to the north bank of the Yellowstone River, then east down the north bank of said river to its confluence with the Bighorn River, then south up the east bank of the Bighorn River to Manning Diversion Dam, then southerly along the Bighorn-Tullock Creek Divide to the Little Bighorn Tullock Creek Divide, then southerly along said divide to the Little Bighorn-Rosebud Creek Divide, then southerly along said divide to the Little Bighorn –Tongue River Divide, then southerly along said divide to the Montana-Wyoming state line, then westerly along said line to the Yellowstone National Park Boundary, then northerly and westerly along said boundary to the Stillwater-Yellowstone River divide at Wolverine Peak, the point of beginning.

DISTRICT 6

Those portions of Liberty, Hill, Chouteau, Blaine, Phillips, Valley, Daniels, Sheridan, Richland, Roosevelt, Garfield and McCone Counties lying within the following described boundary: Beginning at a point where State Route 233 joins the Canadian Line (near the port of Willow Creek), then west along said border to the Hill-Liberty county line, then south along said line to the Marias River, then southerly along said river to the Missouri River, then east and southeast along said river to Fort Peck Reservoir, then east and south along said reservoir to Big Dry Creek, then south along said creek to State Route 200, then east and northeast along said route to the North Dakota border, then north along said border to the Canadian border, then west along said border to State Route 233, the point of beginning.

DISTRICT 7

Those portions of Bighorn, Carter, Custer, Dawson, Fallon, Garfield, McCone, Musselshell, Powder River, Prairie, Richland, Rosebud, Treasure, Yellowstone and Wibaux Counties lying within the following described boundary: Beginning at the confluence of the Bighorn and Yellowstone Rivers, then west along the Yellowstone River to the Custer-Melstone Road, then north along said road to Melstone, then east along U. S. Highway 12 to the Musselshell River bridge, then north down the east bank of the Musselshell River to the Missouri River, then east and north down said river to Fort Peck Powerhouse, then south along the east shore of the Fort Peck Reservoir to Big Dry Creek, then south up said creek to Little Dry Creek, then east along State Route 200 to the Montana-North Dakota state line, then south to the Montana-Wyoming state line, then west along said state line to the Little Bighorn-Tongue River Divide, then northerly along said divide to the Little Bighorn-Rosebud Creek Divide, then northerly along said divide to the Little Bighorn-Tullock Creek Divide, then northerly along said divide to the Manning Diversion Dam on the east bank of the Bighorn River, then along said river to the confluence of the Bighorn and Yellowstone Rivers, the point of beginning.

Trapping District Boundaries

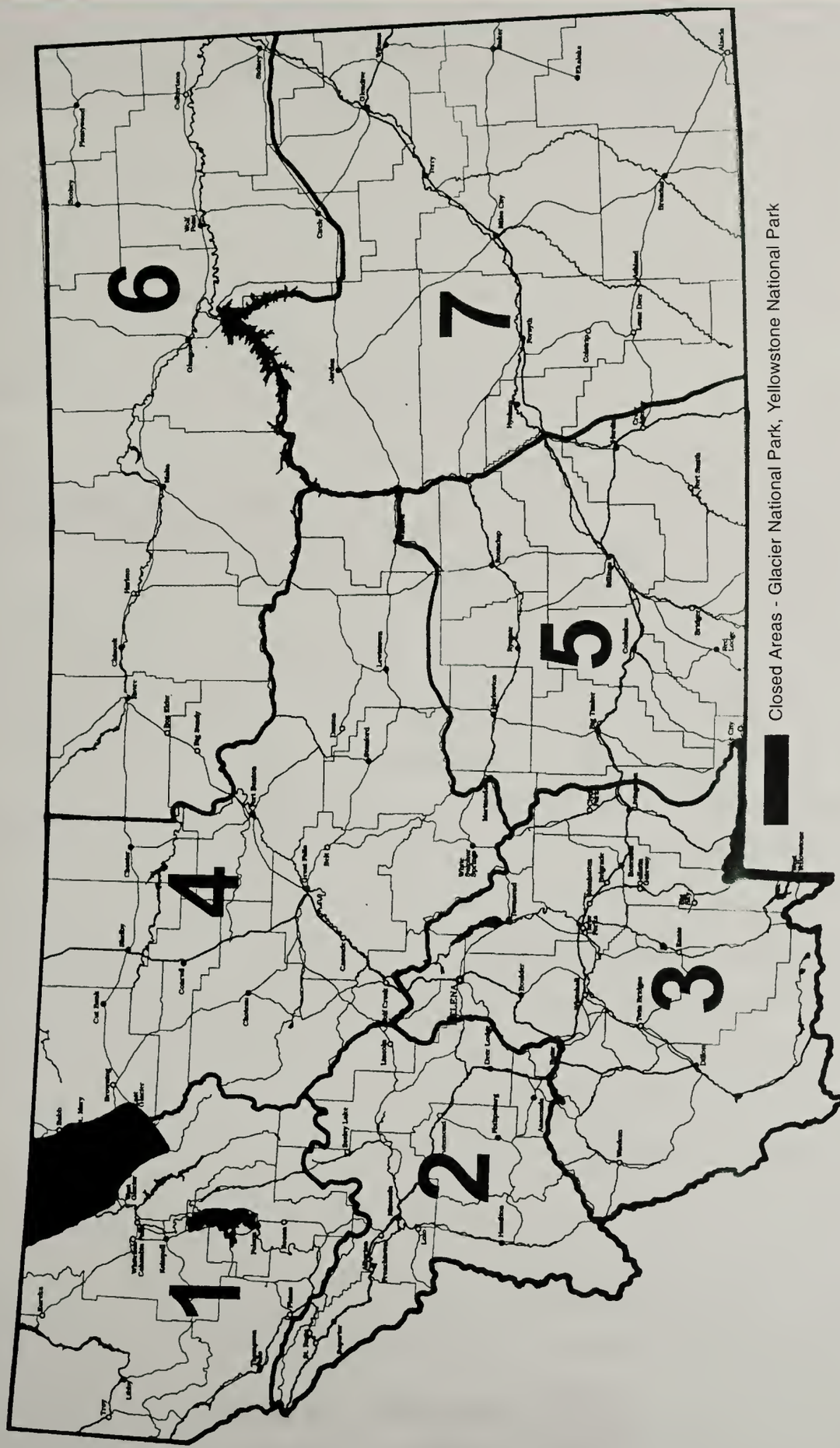

Map only intended as a guide. Please refer to the legal descriptions in this document for actual boundaries

Who Do I Call?

Otter, Bobcat and Fisher Harvest Reporting Number **406-449-1065**
Otter, Bobcat and Fisher Quota Status (24 hours/day - 7 days/week) **1-800-711-8727**
Mountain Lion Harvest Status (24 hours/day - 7 days/week) **1-800-385-7826**

Montana Fish, Wildlife & Parks State Headquarters
1420 East 6th Avenue, PO Box 200701, Helena, MT 59620-0701 ..... **406-444-2535**

Hunter Education **406-444-4046**
Hunter Safety Requirements **406-444-3188**
Wildlife Division **406-444-2612**
Enforcement Division **406-444-2452**
Telephone Device for the Deaf **406-444-1200**
Resident and Nonresident Licensing for fishing, upland game birds, migratory birds, black bear, and mountain lion **406-444-2535**

Visit the website: fwp.state.mt.us

Montana Fish, Wildlife & Parks Regional Boundaries

Montana Fish, Wildlife & Parks Regional Headquarters

REGION 1
490 N Meridian Road, Kalispell, MT 59901 ..... **406-752-5501**

REGION 2
3201 Spurgin Road, Missoula, MT 59804 ..... **406-542-5500**

REGION 3
1400 South 19th, Bozeman, MT 59715 ..... **406-994-4042**

REGION 4
4600 Giant Springs Road, Great Falls, MT 59405 ..... **406-454-5840**

REGION 5
2300 Lake Elmo Drive, Billings, MT 59105 ..... **406-247-2940**

REGION 6
Route 1-4210, Glasgow, MT 59230 ..... **406-228-3700**

REGION 7
Industrial Site West, PO Box 1630, Miles City, MT 59301 ..... **406-232-0900**

Montana Fish, Wildlife & Parks Area Resource Offices

Butte (BARO)
1820 Meadowlark Lane, Butte, MT 59701 ..... **406-494-1953**

Havre (HvARO)
2165 Hwy 2 East, Havre, MT 59501 ..... **406-265-6177**

Helena (HARO)
930 Custer Avenue West, Helena, MT 59602 ..... **406-495-3260**

Lewistown (LARO)
2358 Airport Road, PO Box 938, Lewistown, MT 59457 ..... **406-538-4658**

Montana Fish, Wildlife & Parks

FURBEARER HARVEST SURVEY
LICENSE YEAR 2002

Montana Fish, Wildlife & Parks

Thank you for your cooperation with this Furbearer Harvest Survey.

Although you may have already provided some information on several furbearers which have pelt tagging and registration requirements, you are requested to provide information on your harvest effort for all furbearer, predatory, and nongame species that are trapped and hunted in Montana. This is a statewide survey of ALL furbearer license holder activities including unsuccessful furbearer harvesters. This survey includes ALL your activities (trapping and snaring, hunting, and the use of hounds) related to the species listed on the back of this questionnaire.

The information you provide is vital to a successful furbearer management program. Harvest data provides the information necessary to support the continuation of your harvest activities as a sound wildlife management strategy and assists FWP in maintaining the flexibility to manage your furbearer resources in Montana. Thank you for taking the time to fill out this questionnaire.

EVEN IF YOU DID NOT TRAP, SNARE OR HUNT, OR USE HOUNDS FOR FURBEARERS, PLEASE ANSWER QUESTION NO. 1 AND RETURN THIS SURVEY WITHIN FOUR (4) WEEKS. THANK YOU.

Supplemental Question: Several state agencies are interested in collecting more data on the spotted skunk, or civit cat, in Montana. Species distribution information is lacking and outdated. If you harvested spotted skunks this season or in the recent past, please provide the following information.
Year: _____ County: _____ Specific Location: _____
Legal Description (if available) T___ R___S___

1. Did you trap, snare, hunt, or use hounds during the 2002-2003 furbearer season? ☐ NO ☐ YES

PLEASE REFER TO THE BACK OF THIS QUESTIONNAIRE TO REPORT YOUR HARVEST ACTIVITIES.

QUESTION 2 REFERS TO YOUR TRAPPING AND SNARING ACTIVITIES.

QUESTION 3 REFERS ONLY TO YOUR HUNTING ACTIVITIES.

QUESTION 4 REFERS ONLY TO THE USE OF HOUNDS FOR YOUR HUNTING ACTIVITIES

2. **Please report your TRAPPING AND SNARING activities by county in the appropriate boxes below even if you did not harvest any animals. If your activities occurred in more than one county, list the information for each county separately.**

County Name	Species	Number of Traps and Snares	Number of Days Set	Number Harvested
1.				
2.				
3.				
4.				

*If more than 6 species were trapped/snared in a county, continue listing species in the next county area and repeat the county name.

3. **Please report your furbearer and predator HUNTING activity WITHOUT HOUNDS (bobcat, wolverine, coyote, fox, raccoon, badger, skunk).**

County Name	Species Hunted	Days Hunted	Number Harvested
1.			
2.			
3.			

4. **Please report your furbearer HUNTING activity WITH HOUNDS (bobcat, raccoon). (Do not list mountain lions; they are not a furbearer.)**

County Name	Species Hunted	Days Hunted	Number Harvested
1.			
2.			
3.			